Ocean Iron Fertilization Conversation with AI

Anyone can copy, modify and rename any or all material
at no charge via the CC BY 4.0 license. For original files, click here.

July 18, 2026 | v1e | Copyright © 2026 by Glenn Weinreb

Table of Contents

What is Ocean Iron Fertilization (OIF)? 4

OIF Research Equipment (Photos) 5

Ocean Iron Fertilization - $10M Research Fund 11

Ocean Iron Fertilization - $25M Research Fund 21

$25M Research Fund - Management 26

$25M Research Fund – Purchase Orders 30

Proposed Eddy Experiment vs. Past Experiments 36

What to Measure in $5M Eddy field experiment? 43

Paper Summary: *The case for ocean iron fertilization field trials* 57

Quantify Global OIF Opportunity, 1 treatment per year 64

Quantify Global OIF Opportunity, continuous fertilization 70

OIF Cost 75

How to Achieve $\$8/_tCO_2$ Cost 79

How Increase Export? 85

Summary of Ocean Iron Fertilization (OIF) Experiments 92

Summary of Mesocosm Experiments 98

OIF Research Papers 103

Experiment EIFEX (2004) 106

How does EIFEX (2004) compare to LOHAFEX (2009)? 107

How does EIFEX (2004) compare to SOFeX-S (2002)? 108

Cost of Previous Experiments (e.g. EIFEX/LOHAFEX) 111

Summary: SOIREE (1999), EisenEx (2000) and SOFeX (2002) 117

OIF Experiment Monitoring 119

Review of Pre-print Mt. Pinatubo Analysis Paper 126

Additional OIF 130

Deep Water Measurements 136

Saildrone 144

Measuring CO_2 at Sea Surface 149

Measuring Carbon Flux into Ocean Eddy 154
Satellite CO_2 Measurements 158
Sediment Trap 162
Dissolved Inorganic Carbon (DIC) 164
Zooplankton Eating Plankton 165
Automated Monitoring 171
Drifting Platform Monitoring System 184
Possible Chain and Cable System 198
Accurate Temperature Measurements 209
Cable Breakouts at Fixed Depts 216
Cable Connectors 222
Cable Collars 226
Cable Molded Breakouts 229

What is Ocean Iron Fertilization (OIF)?

Prompt to AI: Summarize Ocean Iron Fertilization in roughly 300 words.

ChatGPT Conversation

https://chatgpt.com/share/6a5d26ec-6720-83ea-9d88-9ae6cddc1087

Response From AI:

Ocean iron fertilization (OIF) is a proposed marine carbon dioxide removal method. The idea is to add small amounts of iron to parts of the ocean where major nutrients such as nitrate and phosphate are abundant, but phytoplankton growth is limited by lack of iron. These regions are called **high-nutrient, low-chlorophyll** waters. Adding iron can stimulate phytoplankton photosynthesis, which draws CO_2 out of surface seawater; the ocean can then absorb replacement CO_2 from the atmosphere.

The climate value depends on what happens next. If the new organic carbon is quickly eaten and respired near the surface, little durable carbon removal occurs. If a significant fraction sinks as particles, fecal pellets, or aggregates below the winter mixed layer and into deep water, some carbon may be isolated from the atmosphere for decades to centuries. The National Academies describes nutrient fertilization as an attempt to enhance the natural biological carbon pump and transfer newly formed organic carbon to the deep sea.

Past open-ocean experiments showed that iron can often produce phytoplankton blooms, especially diatom blooms when silica is available. But they did **not** conclusively demonstrate large, predictable, durable CO_2 removal. The main uncertainties are export efficiency, permanence, ecological effects, downstream nutrient loss, nitrous oxide and methane emissions, harmful algal blooms, and verification.

The most favorable case is something like EIFEX: iron-limited, high-silica water, large diatoms, low enough grazing pressure, and strong sinking of aggregates. The cautionary case is LOHAFEX: low silica and strong grazing produced much less deep export.

In practical terms, OIF is **not proven as a gigaton-scale climate solution**, but it is scientifically testable. A credible next experiment would need a fertilized patch, tracer-only control, sediment traps, thorium export measurements, DIC/alkalinity, pCO_2, gliders/floats, greenhouse-gas monitoring, ecological monitoring, and 6–12 months of follow-up. The key metric is not “how big was the bloom?” but **net tonnes of atmospheric CO_2 isolated for more than 100 years per tonne of iron added**.

OIF Research Equipment (Photos)

Instruments at Fixed Positions (“moored”)

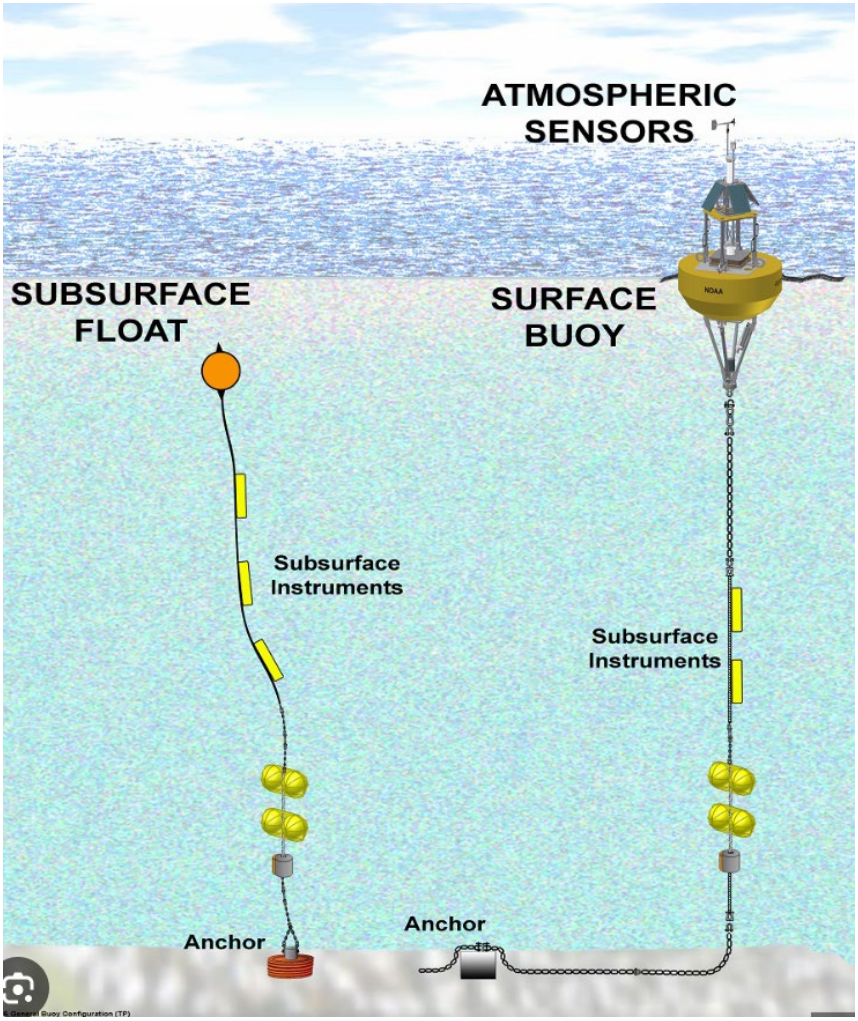

Research Ship (e.g. RV *Polarstern*, 118m long, 44 crew)

Wench on Ship



Sediment Trap

s

Sea water collection bottles

Saildrone

Ocean Gliders

Runs on batteries (not solar) without propeller for weeks to months, depending on the battery pack, sensors, dive depth, sampling rate, and currents.

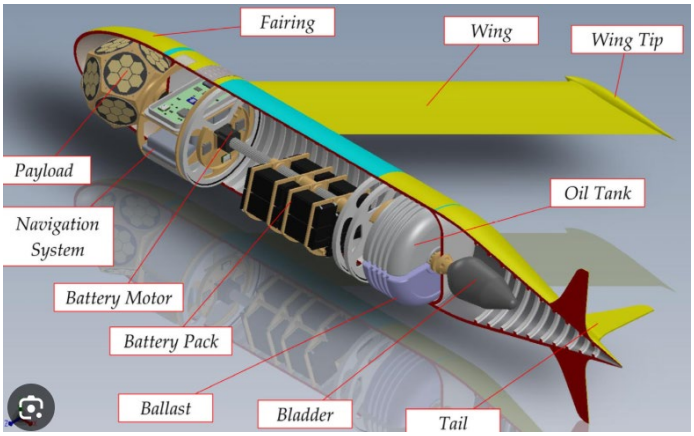

Surface Platform (i.e. drifts with ocean currents or fixed position)

Realtime Monitoring Instruments



Mesocosm

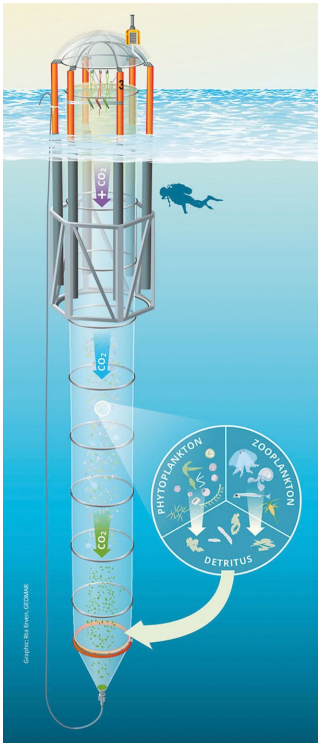

Ocean Iron Fertilization - $10M Research Fund

Prompt to AI: If a funding source wants to spend $10M on OIF (ocean iron fertilization) research, then what experiments do you suggest they consider?

Conversation with AI (online)
https://chatgpt.com/share/6a4e76e6-a548-83ea-bc7f-7b58b5e00749

Response From AI:

I'll frame this as a staged $10 million research portfolio: start with retrospective and mesocosm work, then a tightly bounded open-ocean experiment only if predefined safety and export criteria are met.

The key budget decision is whether to spend nearly everything on one cruise or build a sequence that makes the cruise interpretable. My recommendation is the latter: reserve roughly half for a controlled field trial and the rest for site modeling, iron-form tests, follow-up, and independent verification.

My recommendation

A $10 million program should be designed to answer one central question:

> ***Does iron addition produce measurable, additional atmospheric CO_2 uptake and transport that carbon below a depth where it will remain isolated for at least approximately 100 years—without unacceptable ecological effects?***

It should not merely demonstrate a phytoplankton bloom. That has already been shown repeatedly. The unresolved questions are **additionality, export efficiency, atmospheric uptake, durability and environmental effects**.

Ten million dollars is enough for a serious Phase I program or perhaps one well-instrumented field trial, but not a definitive climate-scale validation. The National Academies estimated approximately $290 million over 5–10 years for a comprehensive nutrient-fertilization research program, while the ExOIS consortium proposed approximately $160 million over five years. ExOIS estimated that a first next-generation field experiment alone could require up to roughly $10 million in a field year.

Suggested $10 million portfolio

Component	Illustrative budget	Main question
Site modeling and	$1.0M	Where and how can a treatment-control experiment be

Component	Illustrative budget	Main question
experimental design		interpretable?
Laboratory and mesocosm experiments	$1.25M	Which iron form, dose and timing produce the greatest deep-export potential with the fewest side effects?
Pinatubo and natural-iron forensic study	$0.75M	Is there observational evidence supporting the volcanic-ash/eddy hypothesis?
Controlled open-ocean field experiment	$5.25M	Does iron cause additional carbon export and atmospheric CO_2 uptake?
Six- to twelve-month follow-up	$1.0M	How deep does the carbon travel, and what happens after the ship leaves?
Independent verification, governance and open data	$0.75M	Are the results credible, transparent and legally compliant?
Total	**$10.0M**	

This budget assumes that some ship time, gliders, floats or analytical facilities are supplied in kind by universities or government partners. Without such support, approximately $8–9 million might need to go to a single field campaign, leaving much less for the supporting work.

1. Site-selection and observing-system experiment

Budget: approximately $1 million

Before releasing iron, several teams should independently model candidate experiments in:

- the northeast Pacific near Ocean Station Papa;
- the equatorial Pacific;
- the Southern Ocean;
- possibly an oligotrophic, nitrogen-fixing region relevant to the Pinatubo paper.

The modeling should test different patch dimensions, seasons, release schedules, mixed-layer depths, currents, nutrient conditions and observation networks. It should answer:

1. Will the treated patch remain coherent?
2. Where will exported particles travel?
3. What sampling pattern is needed to distinguish additional export from background variability?
4. What depth corresponds to approximately 100-year isolation?
5. Could nutrient removal adversely affect downstream ecosystems?

The northeast Pacific near Ocean Station Papa is probably the best location for a **first** deliberate experiment. It has relatively low eddy kinetic energy, existing ocean observations and a modeled "centennial" storage depth of roughly 500 metres—shallower than in many regions. ExOIS has consequently identified it as a leading candidate.

The output should be a publicly reviewed, preregistered experimental protocol, including statistical power calculations and explicit go/no-go criteria.

2. Iron-form and dosing "bake-off"

Budget: approximately $1.25 million

This would consist of laboratory cultures and large outdoor or shipboard mesocosms using water from the proposed field region.

Treatments

The study should compare:

- conventional dissolved ferrous sulfate, the benchmark used in previous experiments;
- volcanic ash similar in composition to Pinatubo ash;
- representative mineral dusts;
- slowly dissolving iron-bearing particles;
- pulsed versus gradual iron addition;
- several iron concentrations;
- treatment versus untreated controls.

I would be cautious about deploying engineered nanoparticles in the ocean at this stage. They can be tested in contained systems but should not be the primary material in the first open-ocean experiment.

Measurements

The experiment should measure:

- iron solubility and residence time;
- net primary production;
- net community production;
- phytoplankton species and size distribution;
- diatom versus non-diatom response;
- nitrogen fixation;
- formation and sinking speed of aggregates;
- carbon-to-iron and carbon-to-silica ratios;
- grazing by zooplankton;

- dissolved organic carbon production;
- nitrous oxide, methane and dimethyl sulfide;
- oxygen consumption during decomposition;
- harmful-algal-bloom species and toxins.

The objective is not to maximize chlorophyll. It is to identify conditions that maximize **additional carbon transported to depth per kilogram of iron**, while minimizing adverse effects. The National Academies identifies iron bioavailability, delivery schedule, food-web response, co-limitation, export depth and non-CO_2 greenhouse gases as central research gaps.

3. Pinatubo forensic and natural-analogue experiment

Budget: approximately $750,000

Because of the paper we discussed (https://www.researchsquare.com/article/rs-6960838/v1), I would include a focused project testing the Pinatubo hypothesis—but I would not devote the whole $10million to it.

Retrospective work

Researchers could reconstruct:

- the June 1991 ash-deposition field;
- winds and surface currents;
- eddy locations and trajectories;
- mixed-layer depths;
- satellite ocean color, where useful data exist;
- sedimentation and ocean-carbon signals.

Archived sediment cores and new short cores could be examined along transects:

- inside the reconstructed ash footprint;
- inside the proposed downwelling region;
- outside the ash footprint;
- beneath comparable control water masses.

Potential indicators include:

- excess biogenic silica;
- organic-carbon accumulation;
- volcanic glass and iron mineralogy;
- phytoplankton biomarkers;
- nitrogen-fixation proxies;
- changes in sedimentary oxygen exposure;

- iron and nitrogen isotopes.

This might not prove a 1991 carbon flux after more than three decades, but it could determine whether the hypothesized enormous export event left any detectable oceanographic or sedimentary signature.

Modern natural analogue

A second component could observe a naturally iron-fertilized bloom caused by volcanic ash, an island shelf, hydrothermal input or glacial material. The study should compare iron-enriched and nearby unenriched waters using the same carbon-export measurements planned for the deliberate experiment.

Natural-fertilization studies are valuable because persistent natural iron inputs sometimes produce much higher export efficiency than short, dilute deliberate experiments. However, natural sites do not provide a perfect randomized control.

4. Main open-ocean treatment-control experiment

Budget: approximately $5.25 million, assuming substantial in-kind support

This should be the centerpiece.

Experimental design

I would use:

- one iron-treated patch;
- one nearby tracer-only control patch;
- surrounding untreated reference waters;
- measurements before, during and after treatment;
- an independent verification team that does not participate in the iron release.

A target area around **500–1,000 km²** would be a reasonable intermediate experiment, subject to modeling and regulatory review. It would be larger than most previous deliberate experiments but considerably smaller than the proposed next-generation 10,000 km² demonstrations.

The treatment should initially use ferrous sulfate because its biological effectiveness is established. Experimental iron materials should remain confined to the mesocosm program until their chemistry and environmental effects are better characterized. Previous artificial experiments generally began with patches of approximately 25–300 km² and followed them for two to six weeks; recent researchers argue that larger and longer experiments are needed because small patches dilute rapidly and export pulses can be missed.

Iron dosing, number of releases and timing should be determined from the model and mesocosm results rather than selected in advance.

Duration

The program should include:

- two to three weeks of pretreatment observations;
- approximately six to eight weeks of intensive ship observations;
- six to twelve months of autonomous follow-up.

Past experiments often ended before bloom collapse and maximum export. A brief cruise could therefore repeat one of the principal weaknesses of the historical OIF literature.

Tracking the patches

Patch movement and dilution could be monitored with:

- an approved inert tracer;
- surface drifters;
- GPS-tracked sediment traps;
- profiling floats;
- autonomous gliders;
- satellite ocean color;
- shipboard mapping of chlorophyll, dissolved iron, nutrients and pCO_2.

ExOIS proposes tracer, float, glider and biogeochemical-proxy combinations because no single tracking method remains reliable throughout a several-month experiment.

Carbon measurements

The project needs several independent ways to measure carbon.

A. Surface biological production

Measure:

- dissolved inorganic carbon;
- total alkalinity;
- surface-water pCO_2;
- oxygen/argon ratios;
- chlorophyll;
- phytoplankton carbon;
- net community production;
- nitrate, phosphate, silicate and iron drawdown.

B. Air–sea CO_2 exchange

A drop in surface-ocean pCO_2 is not automatically atmospheric carbon removal. The project must calculate how much atmospheric CO_2 crosses the air–sea boundary before the treated water leaves the area or subducts.

This distinction is critical: biological uptake can initially rearrange carbon already present in seawater without immediately removing equivalent CO_2 from the atmosphere. Carbon accounting therefore requires both surface drawdown and subsequent air–sea equilibration.

C. Sinking carbon

Use at least four complementary approaches:

- neutrally buoyant or free-drifting sediment traps;
- moored sediment traps;
- thorium-234 disequilibrium;
- optical and imaging measurements of particle abundance, size and sinking velocity.

Flux should be measured below:

- the mixed layer;
- approximately 200 metres;
- approximately 500 metres;
- approximately 1,000 metres where practical.

Thorium-234 and sediment traps have both been used in prior iron-fertilization and natural-fertilization studies, but each has substantial uncertainty. Using both allows cross-checking.

D. Remineralization depth

The program should determine how much sinking carbon is decomposed at each depth by measuring:

- oxygen utilization;
- dissolved inorganic carbon changes;
- nitrate and phosphate regeneration;
- particle-flux attenuation;
- microbial respiration;
- mesopelagic community response.

Carbon exported to 200 metres is not equivalent to carbon exported below 1,000 metres. The deeper it is remineralized, the longer it will generally remain isolated from atmospheric contact.

Environmental monitoring

The environmental program should be funded at approximately the same intellectual level as the carbon program.

Measurements should include:

- dissolved oxygen and hypoxia risk;
- pH and carbonate saturation below the bloom;
- nitrous oxide and methane;
- harmful algal species and toxins;
- bacterial and viral community changes;
- zooplankton and grazing;
- fish larvae and higher trophic levels;
- biodiversity through microscopy and environmental DNA;
- downstream nutrient depletion;
- deposition at the seabed;
- changes in dimethyl sulfide.

Potential impacts include oxygen loss, lower subsurface pH, production of non-CO_2 greenhouse gases, harmful blooms and nutrient displacement. These risks have generally not negated earlier small experiments, but remain uncertain at larger spatial and temporal scales.

Preregistered success and stopping criteria

Before the experiment, the funder should require written criteria.

Scientific success

The experiment would be scientifically encouraging if it shows:

1. A statistically distinguishable increase in carbon export relative to the control.
2. Detectable export below the locally determined 100-year isolation depth.
3. Measurable atmospheric CO_2 uptake, not merely surface-water carbon redistribution.
4. A carbon budget closed within a predefined uncertainty range.
5. Agreement among sediment traps, thorium, autonomous sensors and models.
6. A carbon-to-iron efficiency high enough to justify further research.
7. No large offset from nitrous oxide or methane.

Stop conditions

Iron release should stop if monitoring indicates:

- an unexpected toxic or harmful bloom;

- substantial oxygen loss;
- significant nitrous oxide or methane production;
- movement toward sensitive coastal waters;
- loss of the patch that makes treatment-control attribution impossible;
- failure of critical monitoring systems;
- ecological changes beyond predefined limits.

Researchers have recommended exactly this form of predefined ecological sentinel and go/no-go system for future OIF studies.

Governance

Any deliberate ocean-fertilization experiment must be treated as a regulated scientific research activity. The IMO assessment framework calls for site characterization, exposure and effects assessment, risk characterization, risk management, monitoring, contingency planning and regulatory review. It contains no experiment-size threshold that automatically exempts a small release.

The funder should therefore require:

- independent scientific advisory and environmental committees;
- publication of the proposal before release;
- public access to data with minimal delay;
- preregistration of primary endpoints;
- community and rights-holder engagement;
- no proprietary ownership of the basic carbon-accounting methods;
- no carbon credits from the research experiment;
- publication of negative as well as positive results.

What I would *not* fund initially

I would not spend the entire $10 million on:

- iron powder distribution without a tracer and control;
- a very large release with limited monitoring;
- measuring chlorophyll alone;
- attempting to sell carbon credits from the experiment;
- a first experiment in the Southern Ocean unless major institutions already provide ships, permits and observing infrastructure;
- a full-scale test of the Pinatubo nitrogen-fixation/downwelling-eddy hypothesis.

The Pinatubo mechanism involves several individually uncertain steps: ash dissolution, nitrogen-fixer stimulation, sustained production, efficient particle formation, downwelling, deep remineralization and atmospheric replacement of the removed surface carbon. It deserves contained and retrospective tests before a large open-ocean intervention.

Bottom line

The best use of $10 million would be a **coherent sequence**, culminating in a paired treatment-control field experiment:

Model first, test iron forms in contained systems, conduct one carefully controlled release, follow the carbon for at least six months, and independently verify both the carbon budget and ecological effects.

The single most important outcome should be an estimate—with uncertainty—of:

$$\frac{\text{additional atmospheric } CO_2 \text{ isolated for at least 100 years}}{\text{iron added}}$$

That result would tell a subsequent funder whether a $50–$150 million research program is justified.

Here's a practical, Smith-style risk-management plan to prevent the collapse of summer/September Arctic sea ice—built directly on the polar-only SAI concept, logistics, and timing in "On Thin Ice."

Ocean Iron Fertilization - $25M Research Fund

Prompt to AI: You outlined a $10M research fund. what would you do with $25M instead of $10M?

Response From AI:

With **$25 million**, I would fund a **serious next-generation OIF field trial**, not just a larger EIFEX/LOHAFEX repeat.

The goal would be to answer:

> **Can iron fertilization create additional atmospheric CO_2 removal that is measurable, durable, and environmentally acceptable?**

This still would not be a full deployment program. ExOIS has proposed about **$160 million over five years**, and the National Academies estimated about **$290 million over 5–10 years** to evaluate OIF as marine CDR, so $25 million is enough for a strong first trial, not a final answer.

What I would do with $25M

Workstream	Budget	Purpose
1. Site selection, modeling, permitting, governance	$2.0M	Choose site/season; model patch movement, storage duration, downstream nutrient effects; secure approvals
2. Iron-form and dosing studies	$1.5M	Compare pulse vs repeated low-dose Fe; test silica/grazing/export risk in mesocosms
3. Main open-ocean trial	$9.0M	Conduct a ~1,000 km² treatment-control field experiment
4. Autonomous observing array	$4.0M	Gliders, floats, drifters, surface vehicles, drifting traps
5. Carbon export and chemistry analysis	$3.0M	Sediment traps, thorium-234, DIC/alkalinity, POC/PON, nutrients, iron
6. Ecological and greenhouse-gas monitoring	$2.0M	N_2O, CH_4, oxygen, pH, toxins, plankton, food web, eDNA
7. Follow-up for 6–12 months	$1.5M	Track delayed export, remineralization, ecosystem return, air–sea equilibration
8. Independent verification and open-data synthesis	$1.0M	External MRV team, preregistered endpoints, public data, final carbon accounting
9. Contingency	$1.0M	Weather, instrument losses, extra ship days, failures
Total	**$25.0M**	

Main field trial design

I would use something close to the modern ExOIS concept: a **large, months-long trial**, probably near **Ocean Station Papa** or another well-characterized iron-limited site, with an area around **1,000 km²** and observations for **at least 3–6 months**. Recent field-trial proposals emphasize that experiments must be larger and longer than the 1990s–2000s trials to observe bloom growth, bloom decay, carbon export, ecosystem effects, and return toward baseline conditions.

The trial should include:

- one fertilized patch;
- one tracer-only control patch;
- surrounding reference waters;
- repeated low-dose iron treatment, not just one pulse;
- strong tracking with tracer, drifters, gliders, floats, and satellite ocean color;
- shipboard sampling during bloom growth and collapse;
- autonomous monitoring after the ship leaves.

The central result should be:

$$\frac{\text{additional atmospheric } CO_2 \text{ isolated for } \geq 100 \text{ years}}{\text{iron added}}$$

not merely “chlorophyll increased.”

What is different from the $10M version?

The $10M version could probably do **one abbreviated field campaign** with limited follow-up. The $25M version can add the things that make the result credible:

1. A real control patch

With $25M, I would insist on a **separately tracked tracer-only control water mass**, not just “outside the patch.” That makes the treatment-control calculation much stronger:

$$\Delta C_{\mathrm{OIF}} = \left(C_{\mathrm{treated,after}} - C_{\mathrm{treated,before}}\right) - \left(C_{\mathrm{control,after}} - C_{\mathrm{control,before}}\right)$$

2. Longer follow-up

A key weakness of many past OIF experiments was that they ended before the full carbon fate was known. The National Academies notes that biological-carbon-pump field studies can cost **$15M–$25M**

per site and require **3–5 years** when done comprehensively, which is why $25M should prioritize follow-up and synthesis, not only the fertilization cruise.

3. Multiple export measurements

I would fund all of the following simultaneously:

- sediment traps at 100, 300, 500, and ideally 1,000 m;
- thorium-234 export measurements;
- optical particle cameras;
- transmissometers;
- POC/PON measurements;
- DIC and alkalinity profiles;
- oxygen and nutrient remineralization profiles.

No single method is adequate by itself.

4. Better ecological safety package

The experiment should monitor:

- dissolved oxygen decline;
- pH and carbonate chemistry;
- nitrous oxide and methane;
- harmful algal species and toxins;
- zooplankton grazing;
- bacterial and viral response;
- downstream nutrient depletion.

The 2026 field-trial paper argues that future trials must explicitly assess both durable CO_2 removal and ecosystem impacts, with go/no-go safeguards.

The experiments I would include

Experiment A: dosing strategy

Compare:

1. one large iron pulse;
2. repeated small iron doses;
3. adaptive dosing based on dissolved iron, silica, nitrate, chlorophyll, and grazing.

This directly tests whether pulsing improves export efficiency.

Experiment B: export-depth measurement

The key question is not “did carbon leave the surface?” It is:

How much additional carbon crossed the local depth associated with roughly 100-year isolation?

That may be around 500–1,000 m depending on site and circulation. ExOIS uses the concept of a **“centennial tonne”**: carbon isolated from atmospheric contact for about 100 years.

Experiment C: grazer/export dynamics

Measure whether new carbon goes into:

- diatom aggregates;
- fecal pellets;
- dissolved organic carbon;
- zooplankton respiration;
- bacterial recycling;
- deep sinking particles.

This is where EIFEX and LOHAFEX differed: one produced strong deep export; the other produced more recycling.

Experiment D: air–sea replacement

Surface DIC drawdown is not the same as atmospheric CO_2 removal. The study must measure:

- seawater pCO_2;
- atmospheric xCO_2;
- wind speed;
- gas exchange;
- DIC/alkalinity;
- movement and subduction of low-pCO_2 water.

This determines how much atmospheric CO_2 actually entered the ocean.

What I would not do

I would **not** spend $25M on:

- a commercial-scale fertilization attempt;
- carbon-credit generation;
- iron dispersal without deep export measurements;

- only satellite chlorophyll;
- only surface pCO_2;
- a no-control open-ocean release;
- a novel nanoparticle or silica-addition deployment before contained testing.

The London Convention/London Protocol framework treats ocean fertilization as requiring careful scientific assessment, environmental review, monitoring, and risk management; a $25M project should be built as legitimate research, not commercial deployment.

Best possible outcome

At the end, I would want a table like this:

Metric	Result needed
Additional net community production	gC/m²
Additional export below 100 m	gC/m²
Additional export below 500 m	gC/m²
Additional export below 1,000 m	gC/m²
Atmospheric CO_2 uptake	tCO_2
Fraction isolated ≥100 years	%
N_2O/CH_4 offset	%
Net verified CO_2 removal	tCO_2
Cost per verified tonne	$/$tCO_2$
Ecological recovery	returned / not returned to baseline

Bottom line

With **$10M**, I would do a strong pilot.

With **$25M**, I would do a **credible first-generation carbon-removal field trial**:

one large treatment-control OIF experiment, several months of autonomous follow-up, full carbon-export measurements, ecological monitoring, independent verification, and preregistered go/no-go criteria.

It still would not prove gigaton-scale viability. But it could answer the key question that past OIF experiments did not: **how much atmospheric CO_2 is durably removed per unit of iron under well-measured real-ocean conditions?**

$25M Research Fund - Management

Prompt to AI: Let's assume a wealthy person wants to put $25M into OIF research. Who do they call? Where might this money go? What might be their requirements with how this money is handled?

Response From AI:

A wealthy donor should **not call a startup and fund an ocean release directly**. The cleanest path is:

Call ExOIS / Woods Hole Oceanographic Institution and ask for a restricted, independently governed, multi-institution OIF research program.

ExOIS — **Exploring Ocean Iron Solutions** — is currently the most obvious first call. It describes itself as a **not-for-profit, non-commercial consortium** hosted by **Woods Hole Oceanographic Institution**, a 501(c)(3), and says it exists to foster partnerships, funding, best practices, and governance for OIF research. Its steering committee includes Ken Buesseler at WHOI, Kilaparti Ramakrishna at WHOI, Joo-Eun Yoon, Mark Wells, Sarah Smith, and Fei Chai.

Who they should call

1. ExOIS / WHOI — primary entry point.
This is the best first call because ExOIS is already organizing the scientific, governance, and field-trial community around OIF. Their listed contact is **info@oceaniron.org**.

2. Ken Buesseler / WHOI — scientific lead.
WHOI's 2026 press release identifies Ken Buesseler as lead author of the new OIF field-trials paper and Executive Director of ExOIS. The proposed next-generation trials are larger, longer studies with monitoring and go/no-go safeguards.

3. Ocean Visions — field-building and convening.
Ocean Visions is part of the ExOIS member network and has worked on OIF site-suitability planning and ocean CDR innovation support. It could help with external review, funder coordination, and public-facing governance.

4. Independent governance/legal people.
The Sabin Center at Columbia and other governance researchers should be involved early, because OIF sits under international and domestic regulatory scrutiny. The IMO/London Convention framework says ocean fertilization proposals should be assessed to determine whether they are "legitimate scientific research" and not contrary to the London Convention/Protocol.

Where the $25M might go

I would structure it as a **restricted gift or grant to WHOI/ExOIS**, with subawards to other institutions such as Scripps, MBARI, University of Maine, [C]Worthy, Columbia/Sabin, Bigelow, PNNL, NOAA-affiliated collaborators, and autonomous-vehicle groups. ExOIS already lists many of these institutions and researchers as members.

A reasonable allocation:

Bucket	Amount	Purpose
ExOIS project office / program management	$2M	Build the field-trial team, contracts, project schedule, funder reporting
Governance, permitting, legal, public engagement	$2M	London Convention assessment, domestic permits, fishing/community engagement, ethics review
Site selection and modeling	$2.5M	Choose site, model patch drift, export, air–sea CO_2 uptake, downstream nutrient impacts
Lab/mesocosm prep	$1.5M	Iron form, dosing strategy, silica/grazing/toxin risk studies
Main field trial	$8M	Ship time, iron release, tracer, treatment/control patch, shipboard sampling
Autonomous observing system	$4M	Gliders, floats, drifters, sediment traps, surface vehicles, satellite integration
Carbon accounting and ecological analysis	$3M	DIC/alkalinity, thorium, sediment-trap carbon, nutrients, pCO_2, N_2O/CH_4, eDNA, toxins
Independent MRV and open data	$1M	Independent data review, public archive, preregistered endpoints
Contingency	$1M	Weather, lost instruments, extra ship days

This fits the National Academies view that field studies may cost roughly **$15M–$25M per site** and that OIF research needs to measure carbon accounting, ecological effects, and deeper sequestration rather than just the surface bloom.

Requirements the donor should impose

The donor should require the money to be handled as **public-interest science**, not as a private carbon-credit project.

Key requirements:

Requirement	Why it matters

Requirement	Why it matters
No carbon credits from the research trial	Avoids perception that the experiment is biased toward showing removal
Independent scientific advisory board	Donor should not control scientific conclusions
Independent environmental/governance board	Needed because OIF has ecological and geopolitical sensitivities
Pre-registered hypotheses and endpoints	Decide in advance what counts as success or failure
Open data after QA/QC	National Academies stresses transparency, open access to data, peer review, and independent interpretation
Right to publish negative results	Prevents “success-only” reporting
Go/no-go and stop criteria	Stop if harmful algae, oxygen decline, N_2O/CH_4 increase, unexpected ecological effects, or tracking failure occurs
Treatment-control design	Must include a tracer-only control patch, not just a fertilized patch
Full carbon accounting	Bloom size is not enough; measure atmospheric uptake, export depth, remineralization, and ≥100-year storage estimate
Compliance with London Convention/Protocol and domestic law	Ocean fertilization must be assessed as legitimate scientific research
No commercial deployment rights bundled into the grant	Keeps science separate from future commercialization

The National Academies specifically says transparent planning, open access to data, peer-reviewed publication, legal compliance, study of intended and unintended ecological effects, and independence of reporting are important for ocean fertilization research.

How I would stage the $25M

I would **not release all $25M at once**.

Stage	Release	Gate
Phase 0: due diligence	$1M	ExOIS/WHOI delivers full plan, budget, governance, legal pathway
Phase 1: planning and lab work	$5M	Site selected, permits initiated, models run, protocols drafted
Phase 2: field-trial readiness	$7M	Independent review approves field plan and stop criteria
Phase 3: main field campaign	$8M	Ship/autonomous assets deployed
Phase 4: follow-up and publication	$4M	Data archive, independent MRV, peer-reviewed papers, public report

What the donor should ask for in the first meeting

They should ask ExOIS/WHOI for a **25-page prospectus** answering:

1. What exact scientific question will $25M answer?
2. Where would the first field trial occur?
3. What permits and international reviews are needed?
4. Who is the principal investigator?
5. Who has authority to stop the experiment?
6. What measurements prove durable carbon removal?
7. What ecological harms are being monitored?
8. When will data become public?
9. What happens if the result is negative?
10. How does this prepare for, or rule out, a larger $100M–$200M program?

Bottom line

The donor's best move is:

Make a restricted philanthropic grant to WHOI-hosted ExOIS, with money flowing through a transparent, multi-institution research program, governed by independent science, legal, ecological, and public-interest review.

The goal should not be "prove OIF works." The goal should be:

Determine, credibly and publicly, how much atmospheric CO_2 can be durably removed per unit of iron, under what ecological conditions, with what risks, and at what cost.

$25M Research Fund – Purchase Orders

Prompt to AI: You referred to 5 phases. For each phase, summarize the key purchase orders (PO), and for each PO, summarize deliverable and amount of money.

Response From AI:

Below is a **purchase-order style breakdown** of the five-phase $25M OIF research program. In practice, some of these would be **university subawards, ship-time agreements, service contracts, equipment purchases, or consultant agreements**, not literal POs. Amounts include direct costs plus reasonable overhead unless noted.

Phase 0 — Due diligence and program design

Budget: $1.0M

PO	Vendor / recipient type	Deliverable	Amount
0.1	ExOIS / WHOI program office	25-page research prospectus, full workplan, governance plan, draft budget, candidate sites, schedule	$300k
0.2	Independent scientific review panel	Written review of proposed experiment design, measurement plan, and feasibility	$150k
0.3	Legal / regulatory counsel	Memo on London Convention/London Protocol, U.S. permitting, vessel jurisdiction, liability	$150k
0.4	Carbon-accounting / MRV consultants	Draft carbon accounting protocol: additionality, export, atmospheric uptake, >100-year storage estimate	$150k
0.5	Public engagement / stakeholder consultant	Initial stakeholder map: regulators, fishers, NGOs, Indigenous/community groups, media risks	$100k
0.6	Project controls / finance setup	Grant administration, audit controls, reporting templates, procurement rules	$100k
0.7	Contingency	Extra reviews, travel, workshops	$50k
Total			**$1.0M**

Gate to Phase 1: donor receives a credible plan, named PI/team, budget, governance structure, legal pathway, and go/no-go criteria.

Phase 1 — Planning, modeling, and lab preparation

Budget: $5.0M

PO	Vendor / recipient type	Deliverable	Amount
1.1	Program management office	Full project office for 12–18 months; contracts, schedule, risk register, reporting	$600k
1.2	Ocean circulation / biogeochemical modeling team	Site-selection model; patch-drift forecasts; export-depth and 100-year storage modeling	$900k
1.3	Air–sea CO_2 modeling team	Gas-exchange model; expected atmospheric uptake; pCO_2 and DIC sampling design	$350k
1.4	Downstream nutrient-impact modelers	Estimate nitrate/phosphate/silica depletion and downstream ecological effects	$300k
1.5	Trace-metal clean lab / mesocosm team	Iron-form and dosing tests: $FeSO_4$, chelated Fe, slow-release iron, pulse vs repeated dosing	$700k
1.6	Phytoplankton / grazing / toxin lab	Bioassays for diatoms, grazers, *Pseudo-nitzschia*, domoic acid, eDNA methods	$550k
1.7	Environmental baseline team	Pre-field baseline plan: nutrients, Fe, plankton, pCO_2, N_2O, CH_4, oxygen, pH	$350k
1.8	Governance and permitting team	Draft environmental assessment, consultation package, permit applications	$500k
1.9	Field-trial engineering design	System architecture for tracer release, iron release, sampling grid, autonomous vehicles	$450k
1.10	Phase 1 contingency	Rework, extra modeling, workshops	$300k
Total			**$5.0M**

Gate to Phase 2: site chosen, season chosen, dosing plan selected, draft permits filed, measurement protocol preregistered in draft form.

Phase 2 — Field readiness, equipment, and contracts

Budget: $7.0M

PO	Vendor / recipient type	Deliverable	Amount
2.1	Research vessel operator	Vessel reservation deposit; cruise planning; berth/lab layout; deck handling plan	$1.5M
2.2	Iron and tracer system vendor	Iron solution/slurry preparation system, release manifold, pumps, calibration, safety plan	$650k

PO	Vendor / recipient type	Deliverable	Amount
2.3	SF_6 or approved inert tracer team	Tracer procurement, release system, detection instrumentation, tracer-permit support	$500k
2.4	Glider / float provider	Lease or purchase of profiling floats and gliders; sensors for O_2, nitrate, pH, backscatter, chlorophyll	$1.2M
2.5	Drifter provider	30–50 GPS surface drifters and mixed-layer drifters; satellite tracking dashboard	$300k
2.6	Sediment-trap systems	Drifting sediment traps at 100, 300, 500, and 1,000 m; spares and sample bottles	$750k
2.7	Shipboard carbonate chemistry package	Underway pCO_2, DIC/alkalinity system, standards, sampling bottles, calibration gases	$500k
2.8	Trace-metal clean sampling package	Clean rosette access, Teflon/trace-metal bottles, clean lab consumables, dissolved Fe methods	$350k
2.9	Ecological monitoring equipment	Imaging flow cytometry, microscopy, eDNA kits, toxin sampling, zooplankton nets/acoustics	$450k
2.10	Data system / mission control	Real-time data dashboard, satellite integration, QA/QC pipeline, public-data architecture	$350k
2.11	Independent safety review	Final external review of field plan, stop criteria, emergency response	$250k
2.12	Phase 2 contingency	Lost equipment, late vendor changes, extra mobilization cost	$250k
Total			**$7.0M**

Gate to Phase 3: vessel booked, permits in hand or final-pending, instruments calibrated, tracer/iron system tested, external safety board approves launch.

Phase 3 — Main field campaign

Budget: $8.0M

PO	Vendor / recipient type	Deliverable	Amount
3.1	Research vessel operator	40–60 day cruise, crew, fuel, deck operations, ship labs, winches, cranes	$3.0M
3.2	Chief science team	PI team, cruise scientists, technicians, sampling execution, daily field decisions	$900k
3.3	Iron/tracer release operations	Treatment patch fertilization, tracer-only control patch, repeat dosing, release QA/QC	$700k
3.4	Autonomous vehicle operations	Deploy/recover gliders, floats, drifters, surface vehicles; real-time steering of sampling	$650k

PO	Vendor / recipient type	Deliverable	Amount
3.5	Carbon chemistry sampling	pCO_2, DIC, alkalinity, pH, oxygen, nutrients, air–sea CO_2 flux data	$600k
3.6	Export measurement operations	Sediment traps, thorium-234, optical particle profiling, transmissometer, POC/PON	$700k
3.7	Ecology and safety monitoring	Plankton taxonomy, grazers, harmful algae, toxins, eDNA, oxygen stress, N_2O/CH_4	$550k
3.8	Sample logistics and cold chain	Bottle/cup handling, preservation, freezer/refrigerated shipping, chain of custody	$300k
3.9	Independent onboard observer / MRV team	Independent log of operations, QA/QC, chain-of-custody verification, stop-criteria monitoring	$300k
3.10	Emergency response / insurance / legal reserve	Weather delays, recall, liability, extra port call, environmental response	$300k
3.11	Phase 3 contingency	Extra ship days, replacement sensors, bad weather	$1.0M
Total			**$8.0M**

Gate to Phase 4: successful release, control patch tracked, core observations completed, autonomous array left in place, samples shipped.

Phase 4 — Follow-up, analysis, publication, and decision report

Budget: $4.0M

PO	Vendor / recipient type	Deliverable	Amount
4.1	Autonomous follow-up operations	6–12 months of glider/float/drifter data, recovery missions where needed	$700k
4.2	Carbon chemistry lab analysis	DIC, alkalinity, nutrients, pH, oxygen, pCO_2 calibration, data reduction	$450k
4.3	Export and particle analysis	Sediment-trap carbon, POC/PON, thorium-234, particle imaging, remineralization estimates	$600k
4.4	Trace-metal and nutrient lab analysis	Dissolved/particulate Fe, ligands, silicate, phosphate, nitrate, ammonia	$300k
4.5	Ecology and genomics analysis	Plankton taxonomy, eDNA, toxins, zooplankton, microbial response, food-web interpretation	$450k
4.6	Greenhouse gas analysis	N_2O, CH_4, DMS, CO_2e offset calculation	$250k
4.7	Integrated model/data synthesis	Net CO_2 uptake, export depth, 100-year storage fraction, downstream impacts	$500k

PO	Vendor / recipient type	Deliverable	Amount
4.8	Independent MRV audit	External verification report, uncertainty bounds, data integrity review	$250k
4.9	Open-data publication package	Public data archive, code repository, cruise report, peer-reviewed paper support	$250k
4.10	Final donor/public report	Plain-English summary, technical appendix, recommendation for next $100M–$200M stage or stop	$150k
4.11	Phase 4 contingency	Reanalysis, extra lab repeats, data rescue	$100k
Total			**$4.0M**

Final deliverable: a public, independently reviewed answer to:

How many net tonnes of atmospheric CO_2 were removed, how much reached 100/300/500/1,000 m, what fraction is plausibly isolated for >100 years, what ecological effects occurred, and what would the cost be at larger scale?

Consolidated $25M PO summary

Phase	Budget	Main output
Phase 0	$1.0M	Due diligence and credible program plan
Phase 1	$5.0M	Site, model, lab, governance, permit readiness
Phase 2	$7.0M	Ship, instruments, contracts, readiness review
Phase 3	$8.0M	Main treatment-control field campaign
Phase 4	$4.0M	Follow-up, lab analysis, MRV, publication
Total	**$25.0M**	

How the donor should require the money to be handled

I would require:

Requirement	Practical meaning
Restricted grant	Money can only be used for the approved OIF research plan
Milestone releases	Do not release all $25M at once
Independent advisory board	Science board can criticize or stop the project
Independent environmental board	Separate authority for ecological and governance concerns

Requirement	Practical meaning
No carbon credits	Research results cannot be sold as offsets
Open data	Data released after QA/QC, including negative results
Right to publish	Scientists can publish regardless of donor preference
Pre-registered endpoints	Define success/failure before fertilization
Stop criteria	Stop if harmful algae, oxygen decline, high N_2O/CH_4, tracking failure, or unexpected harm
Annual audit	Financial audit plus scientific progress audit
Conflict-of-interest disclosure	Especially for startups, vendors, and carbon-credit companies

The most important rule is this:

The donor funds the question, not the answer.

The money should be structured so that a negative result—"OIF does not remove enough durable CO_2 to justify deployment"—is considered a successful scientific outcome.

Proposed Eddy Experiment vs. Past Experiments

Prompt to AI: We referred to a $10M iron fertilization research fund and you suggested a $5M eddy experiment. How does your suggestion differ from the EIFEX / LOHAFEX experiments?

Response From AI:

I'm comparing the proposed $5 million study point-by-point against EIFEX and LOHAFEX—control design, carbon accounting, depth, duration, autonomous follow-up, atmospheric measurements, and governance.

The honest answer is that my proposed $5 million experiment is **not fundamentally different from EIFEX or LOHAFEX**. It is best understood as a **modernized, carbon-removal-focused version** of those experiments.

EIFEX and LOHAFEX already established the basic experimental architecture:

- find a coherent eddy;
- release dissolved iron and an inert tracer;
- repeatedly sample inside and outside the fertilized patch;
- measure phytoplankton growth, carbon production and sinking particles;
- remain on site through bloom development and at least part of its decline.

The proposed experiment would add stronger controls, longer autonomous follow-up and a more explicit attempt to calculate **additional atmospheric CO_2 removed for at least 100 years**.

Side-by-side comparison

Feature	EIFEX / LOHAFEX	Proposed $5M experiment
Primary question	Does iron limitation control productivity, ecosystem response and downward particle export?	How much **additional atmospheric CO_2** is removed, how deep does it go, and how long is it isolated?
Experimental setting	Closed Southern Ocean eddy	Preferably a relatively stable northeast Pacific water mass or eddy near—but not at—Ocean Station Papa
Patch size	EIFEX initially 167 km², spreading to 798 km²; LOHAFEX approximately 300 km²	Approximately 900 km² initially, perhaps 30 × 30 km
Shipboard duration	EIFEX approximately 36 days; LOHAFEX 39 days	Approximately 40–50 days
Total observing	Primarily the five- to six-week ship	Six to twelve months using floats,

Feature	EIFEX / LOHAFEX	Proposed $5M experiment
period	campaign	gliders, drifters and possible follow-up cruises
Control	Samples outside the fertilized patch within the eddy	A separately tracked tracer-only control water parcel plus multiple surrounding reference areas
Surface production	Chlorophyll, primary productivity, nutrients, biomass and carbon inventories	Essentially the same, with modern imaging, molecular and autonomous sensors
Carbon export	$^{234}\mathrm{Th}$, transmissometry, particle measurements and sediment traps	Same fundamental methods, but used concurrently at several depths and intercalibrated
Atmospheric CO_2 uptake	Surface DIC and pCO_2drawdown observed, but atmospheric replacement was not fully followed through time	Explicit calculation of cumulative air–sea CO_2 uptake during re-equilibration
Durability	Inferred mainly from observed sinking depth	Quantify flux at a site-specific century-isolation depth and model time to atmospheric re-exposure
Environmental effects	Extensive biological and some greenhouse-gas measurements	Preregistered ecological monitoring, explicit thresholds and stop conditions
Governance	Scientific cruises conducted under the standards of their time	Permitting, public engagement, independent verification, open data and no experimental carbon credits

EIFEX took place in a roughly 60-km-wide coherent eddy. Its fertilized patch started at about 167 km² and spread to approximately 798 km² by day 19. LOHAFEX fertilized approximately 300 km² and followed it for 39 days, comparing measurements inside and outside the patch.

1. The proposed experiment would target atmospheric removal, not merely biological export

EIFEX (2004) did an excellent job of answering:

> Did fertilization create organic carbon, and did that material sink deeply?

LOHAFEX (2009) answered the equally important opposite case:

> Can fertilization enhance production without producing additional deep export?

But neither experiment was designed to produce a complete modern mCDR carbon account:

atmospheric CO_2 uptake → additional surface production → additional export
→ remineralization depth → storage duration.

The recent ExOIS assessment explicitly states that earlier OIF experiments were not designed to quantify the efficacy, durability or feasibility of OIF as carbon dioxide removal.

My proposed experiment would therefore treat three fluxes separately:

1. Net organic-carbon production in the surface layer.
2. Downward organic-carbon export at 100, 200, 500 and possibly 1,000 metres.
3. Atmospheric CO_2 that actually enters the surface ocean to replace the biologically removed DIC.

That third quantity is particularly important. Drawing DIC out of the surface ocean does not mean that an equivalent amount of atmospheric CO_2 has already crossed the air–sea interface.

2. The control would be more explicit

EIFEX and LOHAFEX relied largely on:

- conditions measured at the start;
- measurements inside the fertilized patch;
- measurements outside the patch but within the eddy.

LOHAFEX's carbon-export paper explicitly compares in-patch observations with out-patch unfertilized waters.

The proposed experiment would add a **separately marked tracer-only control water parcel** that would be followed alongside the fertilized parcel. It would also sample several untreated surrounding areas.

The estimate would be:

$$\Delta C_{\mathrm{OIF}} = (C_{\mathrm{treated,after}} - C_{\mathrm{treated,before}}) - (C_{\mathrm{control,after}} - C_{\mathrm{control,before}}).$$

That is an improvement, but it is not a complete solution. A single treatment parcel and a single control parcel still represent only one biological treatment and one control. They can separate much natural variability, but they do not provide true experimental replication.

3. The biggest difference would be what happens after the ship leaves

The proposed ship campaign—40–50 days—is actually **not much longer** than EIFEX or LOHAFEX.

The difference would be deploying, before fertilization:

- biogeochemical profiling floats;
- gliders;
- surface drifters;
- optical particle sensors;
- oxygen, pH, nitrate and carbon-system sensors;
- possibly a control and treatment mooring.

These instruments would continue sampling for six to twelve months, ideally through winter mixing.

This is critical because a five-week cruise may not determine:

- whether another export event occurs later;
- where suspended or slowly sinking material goes;
- how much carbon is remineralized at 200, 500 or 1,000 metres;
- whether nutrients and ecosystems return to baseline;
- how much atmospheric CO_2 eventually enters the ocean.

Current next-generation proposals recommend observations beginning before iron release and continuing through subsequent winter mixing. They propose experiments larger than roughly 1,000 km² and lasting at least three to six months.

4. The export instruments themselves would not be radically new

My suggested measurements— $^{234}\mathrm{Th}$, sediment traps, particle cameras, transmissometers, POC samples and water-column inventories—are largely descendants of methods already used in EIFEX and LOHAFEX.

LOHAFEX, for example, used:

- oxygen/argon to estimate net community production;
- water-column $^{234}\mathrm{Th}$;
- neutrally buoyant sediment traps at 200 and 450 metres;
- inside/outside-patch comparisons.

It found increased production but no significant increase in downward particle flux.

EIFEX used $^{234}\mathrm{Th}$, transmissometry, POC measurements and deep-water observations to identify a large sinking event. Some analyses concluded that substantial bloom material passed below 1,000 metres, with fresh material detected much deeper.

The improvement would therefore come from:

- deploying several techniques simultaneously;
- measuring at several depths;
- calibrating autonomous optical proxies against shipboard measurements;
- measuring treatment and control parcels in parallel;
- keeping the observing system operating for months.

5. The new endpoint would be a “centennial carbon” result

EIFEX’s central endpoint was deep export. The proposed endpoint would be:

$$C_{100} = \text{additional atmospheric carbon isolated for an average of at least 100 years.}$$

For example:

Destination of additional carbon	Measured carbon	Estimated fraction isolated ≥100 years
Remineralized near 200 m	C_{200}	Low
Remineralized near 500 m	C_{500}	Site dependent
Remineralized near 1,000 m	C_{1000}	Generally much higher
Sinking below 1,000 m	$C_{>1000}$	Generally highest

The recent ExOIS framework calls this a **centennial tonne**: 1,000 kg of carbon isolated from atmospheric contact for an average of at least 100 years. It also emphasizes that durability depends on where particles are remineralized and on ocean circulation—not merely on crossing an arbitrary depth.

A circulation model constrained by observed currents, density surfaces and tracer movement would estimate the return-time distribution for carbon at each depth.

6. Air–sea equilibration would receive much more attention

EIFEX and LOHAFEX measured carbon drawdown in surface waters. But the proposed experiment would explicitly measure and model the delay between:

1. phytoplankton removing DIC;
2. surface-water pCO_2declining;
3. atmospheric CO_2 entering the ocean;
4. that water subducting or mixing before complete equilibration.

The carbonate system can require months or longer to equilibrate with the atmosphere, particularly at high latitudes. Circulation can carry low-pCO_2 water away or below the surface before full atmospheric replacement occurs.

The proposed trial would therefore combine:

- continuous seawater pCO_2;
- atmospheric xCO_2;
- DIC and alkalinity;
- meteorological measurements;
- bulk gas-transfer calculations;
- possibly shipboard eddy covariance;
- autonomous follow-up and air–sea exchange modeling.

This is one of the most consequential differences between a biological-process experiment and an mCDR verification experiment.

7. Ecological monitoring would be tied to decisions

EIFEX and LOHAFEX did substantial ecological research; it would be incorrect to say that they ignored environmental effects. They studied phytoplankton, bacteria, grazers, nutrients and some non-CO_2 gases.

The difference would be to define environmental measurements and thresholds **before fertilization**, including:

- dissolved-oxygen decline;
- harmful algae and domoic acid;
- N_2O and CH_4;
- subsurface acidification;
- changes in zooplankton and fish;
- downstream nutrient depletion;
- inability to track the patch.

Some thresholds would trigger:

- no second iron release;
- a smaller second release;
- termination of additions;
- increased containment or monitoring activities.

Next-generation OIF proposals explicitly emphasize predefined go/no-go decisions, documenting a return to natural conditions, and integrated carbon and ecological MRV.

My revised assessment

My earlier description overstated how different a $5 million study would be.

A more precise characterization is:

The shipboard portion would resemble a somewhat larger EIFEX/LOHAFEX. The major innovation would be converting it from a five-week bloom-and-export experiment into a months-long, treatment-control atmospheric carbon-removal and durability experiment.

The proposed 900 km² patch would be larger than the initial EIFEX and LOHAFEX patches, but EIFEX had already spread to nearly 800 km² by day 19. Therefore, size alone would not make the proposed experiment fundamentally new.

The genuinely new elements would be:

- explicit atmospheric CO_2 uptake accounting;
- an independently tracked control parcel;
- six- to twelve-month autonomous observations;
- export and remineralization measured relative to a century-storage criterion;
- model-data assimilation for durability;
- preregistered success and environmental stopping criteria;
- independent MRV and open data.

There is also a budget reality: **$5 million would probably support all of this only if vessel time, floats, gliders and major laboratory resources were substantially contributed in kind.** Otherwise, it would likely become another five-week ship experiment and would differ from EIFEX and LOHAFEX much less than intended.

What to Measure in $5M Eddy field experiment?

Prompt to AI: What do you measure in your $5M ocean experiment? How do you measure it?

Response From AI:

I'll turn the $5 million field trial into a concrete measurement plan: variables, instruments, sampling frequency, depth ranges, and how each measurement closes the carbon budget.

The $5 million field experiment should measure a **complete carbon pathway**, not merely whether chlorophyll increases:

Iron added → additional photosynthesis → surface carbon drawdown → air–sea CO_2 uptake → carbon export → remineralization depth → storage duration.

Three quantities must be kept separate:

1. **Phytoplankton biomass produced**
2. **Organic carbon exported below the surface**
3. **Atmospheric CO_2 durably removed**

A bloom can be large while deep export remains small. Similarly, surface-water CO_2 can decline before an equivalent amount of atmospheric CO_2 enters the ocean.

Experimental layout

I would use approximately a **30 × 30 km treated patch**, roughly 900 km², together with:

- a nearby **tracer-only control patch** in a closely matched water mass;
- several untreated reference stations surrounding both patches;
- at least 10–14 days of pretreatment measurements;
- approximately 40–50 days of shipboard observations;
- autonomous measurements continuing for 6–12 months.

The analysis would use a before–after/control–impact design:

$$\Delta X_{\mathrm{OIF}} = (X_{\mathrm{treated,after}} - X_{\mathrm{treated,before}}) - (X_{\mathrm{control,after}} - X_{\mathrm{control,before}}).$$

Because the ocean is spatially variable, one control station is insufficient. The control should be a moving water parcel tracked with its own tracer and drifters, supplemented by surrounding untreated observations and a data-assimilating physical model. ExOIS similarly recommends measurements at

both amended and comparable unamended sites, with autonomous arrays and models used to reconstruct the evolving experiment.

1. Where did the fertilized water go?

Before interpreting any biological measurement, we must know whether a water sample contains 100%, 50% or 5% fertilized water.

Measurement	How it is measured	Frequency
Inert tracer concentration	Add a permitted tracer such as SF_6 or SF_5CF_3 with the iron; analyze water continuously or from frequent samples using gas chromatography	Continuous underway mapping and every station
Surface-water movement	20–30 GPS surface drifters distributed across treatment and control patches	Positions every 15–60 minutes
Three-dimensional currents	Shipboard acoustic Doppler current profiler, or ADCP	Continuously
Temperature, salinity and density	CTD rosette profiles from the surface to at least 1,000 metres	At all principal stations
Mixed-layer and thermocline depths	Calculated from CTD temperature and density profiles	Every profile
Patch boundaries	Underway tracer, chlorophyll, pCO_2, iron and particle measurements; glider transects and satellite ocean color	Continuous to daily
Vertical mixing	Microstructure profiler plus tracer dilution and density evolution	Selected stations every few days

Previous OIF experiments commonly used $FeSO_4$ and an inert tracer. ExOIS proposes combining tracer measurements with drifters, chlorophyll, particle concentrations, nutrients, dissolved iron, ships, satellites and autonomous vehicles as the tracer signal weakens.

The tracer also solves a carbon-accounting problem. If tracer concentration falls by 50% because untreated water enters the patch, a 50% decline in chlorophyll or dissolved iron does not necessarily represent biological consumption. It may simply reflect dilution.

2. How much iron remained biologically available?

Iron added is not the same as iron available to phytoplankton.

Measurement	Method
Dissolved iron	Trace-metal-clean rosette bottles followed by flow-injection analysis or inductively coupled plasma mass spectrometry
Particulate iron	Filter seawater by particle-size fraction; digest filters and analyze by ICP-MS
Iron oxidation state	Shipboard analysis distinguishing Fe(II) and Fe(III)
Organic iron-binding ligands	Competitive ligand exchange–adsorptive cathodic stripping voltammetry
Cellular iron uptake	Filter or sort phytoplankton and measure cellular Fe:C ratios
Loss from surface water	Repeated vertical profiles and iron measurements in sinking particles

Sampling must use trace-metal-clean equipment because ordinary steel rosettes, wires and ship plumbing can contaminate sub-nanomolar ocean-iron measurements.

I would profile dissolved and particulate iron at approximately:

- 2, 10, 25 and 50 metres;
- the bottom of the mixed layer;
- 100, 200 and 500 metres.

Measurements would be daily near the patch center during the first week and approximately every three days thereafter.

3. Did photosynthesis and net carbon production increase?

This determines whether fertilization produced **additional organic carbon**, but it does not yet establish export.

Quantity	Primary method	Cross-check
Chlorophyll-a	Fluorometer on the ship, CTD and gliders	Extracted chlorophyll and HPLC pigments
Primary production	^{13}C or ^{14}C bicarbonate incubation across several light depths	Fast-repetition-rate fluorometry
Net community production	Dissolved oxygen-to-argon ratio measured by membrane-inlet mass spectrometry	Mixed-layer DIC and oxygen inventory changes
Particulate organic carbon	Filter known water volume and analyze filter with elemental analyzer	Optical particle measurements
Dissolved organic carbon	Filtered bottles analyzed by high-temperature	Surface-layer DOC inventory

Quantity	Primary method	Cross-check
	catalytic oxidation	
Phytoplankton physiological response	Variable fluorescence, particularly F_v/F_m	Iron-addition bottle assays
Nutrient consumption	Nitrate, phosphate, silicate and ammonium autoanalyzer measurements	Nutrient sensors on floats/gliders

The most useful number is **net community production**, not gross photosynthesis. Net community production subtracts respiration within the surface community and estimates the organic carbon potentially available for export or accumulation.

I would collect:

- continuous chlorophyll fluorescence and particle backscatter;
- daily primary-production and oxygen/argon measurements near the patch center;
- complete horizontal and vertical surveys every two to three days;
- matching measurements in the control patch.

4. What organisms grew?

Species composition matters because large chain-forming diatoms often behave differently from small phytoplankton, and grazers may consume most new production before it sinks.

Biological group	Measurement method
Picoplankton and bacteria	Flow cytometry
Diatoms and larger phytoplankton	Light microscopy and automated imaging flow cytometry
Phytoplankton functional groups	HPLC pigment analysis with taxonomic interpretation
Genetic community composition	Environmental DNA/metabarcoding
Microzooplankton grazing	Dilution incubations
Mesozooplankton	Vertical and oblique net tows
Zooplankton biomass and migration	Multifrequency acoustic backscatter
Bacterial production	Leucine or thymidine incorporation assays
Viruses	Flow cytometry and molecular sampling

Past iron-fertilization experiments have shown that phytoplankton community structure can shift substantially following iron addition; therefore, biomass alone is not an adequate ecosystem measurement.

For the Pinatubo-style nitrogen-fixation hypothesis, I would add:

- $^{15}N_2$nitrogen-fixation incubations;
- abundance and expression of the **nifH** nitrogen-fixation gene;
- Trichodesmium and diatom–cyanobacteria symbiosis counts.

That would be secondary in an iron-limited northeast Pacific experiment but central in an oligotrophic tropical experiment.

5. How much surface-ocean CO_2 was removed?

This requires at least three independent carbonate-system measurements.

Continuous surface pCO_2

Seawater would flow continuously through an equilibrator. The equilibrated headspace gas would be measured with a calibrated infrared CO_2 analyzer. Atmospheric CO_2 would be sampled from an intake well above the ship.

A well-operated underway system can target an accuracy around 2 µatm for seawater pCO_2, using certified calibration gases and frequent automated standards.

The ship would continuously map:

- surface-water pCO_2;
- atmospheric pCO_2;
- sea-surface temperature;
- salinity;
- wind speed;
- atmospheric pressure.

Bottle carbonate chemistry

At each CTD station, measure:

- dissolved inorganic carbon, DIC;
- total alkalinity;
- spectrophotometric pH;
- bottle pCO_2at selected stations.

Two carbonate variables determine the others and provide quality-control closure. DIC is particularly important because it measures the water-column carbon inventory rather than just the equilibrium pressure.

Oxygen and net community production

Oxygen/argon measurements distinguish biological oxygen production from physical changes caused by heating, cooling and gas exchange. This provides an independent estimate of biologically produced organic carbon.

6. How much atmospheric CO_2 actually entered the ocean?

The instantaneous air–sea flux is calculated from:

$$F_{CO_2} = k\,K_0\left(pCO_{2,\mathrm{air}} - pCO_{2,\mathrm{water}}\right),$$

where:

- $k$is the gas-transfer velocity, primarily related to wind and sea state;
- $K_0$is CO_2 solubility;
- the pCO_2difference provides the air-to-sea driving force.

I would calculate this by two methods:

Primary method

Use the measured air–sea pCO_2difference, wind speed, temperature, salinity and a standard gas-transfer parameterization. Integrate the resulting flux over the tracer-defined treatment area and time.

Calibration method

Place a direct **eddy-covariance CO_2 flux system** on the ship or a surface platform. It combines rapid atmospheric CO_2 measurements with three-dimensional wind measurements and directly estimates turbulent CO_2 transport.

The direct method is technically demanding on a moving ship, but it would provide a valuable check on the bulk-formula calculation.

The treatment effect is:

$$\Delta F_{\mathrm{air-sea}} = F_{\mathrm{treated}} - F_{\mathrm{control}}.$$

A crucial limitation is that air–sea equilibration can require months or longer. Therefore, a 40-day experiment may observe substantial biological DIC drawdown but only a fraction of the eventual atmospheric replacement. The rest must be estimated by following the water and using a validated circulation and gas-exchange model. ExOIS emphasizes that surface drawdown, atmospheric re-equilibration and subduction must all be considered.

7. How much organic carbon sank?

This is the experiment's most important measurement.

I would use **four independent methods**, because no single export method is sufficiently reliable.

A. Neutrally buoyant sediment traps

Deploy traps that drift at approximately the same density as surrounding water at:

- 100 metres;
- 200 metres;
- 500 metres;
- optionally 1,000 metres.

The traps collect sinking material over two- to four-day intervals. The material is analyzed for:

- particulate organic carbon and nitrogen;
- biogenic silica;
- calcium carbonate;
- iron;
- chlorophyll degradation products;
- biomarkers;
- particle type and species composition.

Neutrally buoyant traps reduce hydrodynamic collection biases, although they sample only a small area and limited period.

I would conduct repeated trap deployments in both treatment and control patches, rather than relying on one deployment.

B. Thorium-234 disequilibrium

Uranium-238 is relatively uniform in seawater and produces thorium-234. Thorium sticks to particles and is carried downward. A deficit of $^{234}\mathrm{Th}$ relative to $^{238}\mathrm{U}$ provides an estimate of particle removal over approximately several weeks.

Water-column profiles would be collected from the surface to approximately 500 metres every three to five days. Large particles would also be collected to measure their carbon-to-thorium ratio:

$$F_{\mathrm{POC}} = F_{^{234}\mathrm{Th}} \left(\frac{\mathrm{POC}}{^{234}\mathrm{Th}} \right)_{\text{sinking particles}}.$$

Thorium integrates export over a broader period than an individual trap, but it depends on carbon-to-thorium conversion assumptions and physical-transport corrections. That is why it should be paired with traps.

C. Optical particle profiling

Equip CTDs, gliders and profiling floats with:

- optical backscatter sensors;
- beam-transmission sensors;
- underwater particle cameras;
- chlorophyll fluorescence sensors.

These instruments measure particle number, volume, shape and vertical distribution. Repeated profiles can detect a descending particle pulse that a limited number of sediment traps might miss.

Optical techniques provide superior spatial and temporal coverage, but their signals must be calibrated against measured particle carbon and sediment-trap flux.

D. Water-column carbon inventory

Repeatedly measure DIC, POC, DOC, oxygen and nutrients through the upper 1,000 metres. This captures material that is:

- suspended rather than rapidly sinking;
- transported laterally;
- converted to dissolved organic carbon;
- remineralized before reaching a sediment trap.

The carbon balance should approximately close:

$$\text{Net production} = \begin{array}{c}\text{biomass accumulation} \\ +\text{DOC accumulation} \\ +\text{export} \\ +\text{grazing and respiration} \\ +\text{lateral transport.}\end{array}$$

Large unexplained residuals would mean that the claimed removal cannot be verified.

8. At what depth was the carbon remineralized?

Carbon caught at 200 metres is not necessarily stored for 100 years. It may be respired shortly afterward and returned to the surface.

To measure the remineralization profile, I would obtain repeated measurements at approximately:

- 100 metres;
- 200 metres;
- 300 metres;
- 500 metres;
- 750 metres;
- 1,000 metres.

Measure:

- oxygen;
- DIC;
- nitrate, phosphate and silicate;
- pH;
- POC and PON;
- particle abundance and size;
- microbial respiration rates;
- sediment-trap flux at multiple depths.

The decline in flux with depth gives the attenuation profile:

$$F(z) = F(z_0)\left(\frac{z}{z_0}\right)^{-b},$$

where $b$describes how rapidly carbon is remineralized. The experiment should estimate $b$from its own observations rather than assuming a global average.

The most important result would be:

$$\frac{F_{\text{additional}}(500\ \text{m})}{F_{\text{additional}}(100\ \text{m})},$$

or the equivalent ratio at the site-specific 100-year isolation depth.

ExOIS identifies net surface-layer organic-carbon export, air–sea CO_2 flux and the carbon-reminalization profile as the three core carbon-flux measurements required for OIF MRV.

9. How long will the carbon stay away from the atmosphere?

This cannot be measured directly during a $5 million experiment because the question concerns decades to centuries.

Instead, researchers would combine:

1. measured additional carbon flux at each depth;
2. measured location and water density;
3. observed currents and water-mass movement;
4. a regional circulation model;
5. tracer-derived mixing and subduction rates.

For every tonne remineralized at depth z, the model estimates the probability distribution for the time until that water next contacts the atmosphere.

The result should look like this:

Depth of remineralization	**Additional carbon**	**Fraction isolated ≥100 years**
200 m	C_{200}	f_{200}
500 m	C_{500}	f_{500}
1,000 m	C_{1000}	f_{1000}

Then:

$$C_{\geq 100\ \mathrm{yr}} = \sum_{z} C_z\, f_z.$$

For the northeast Pacific site discussed by ExOIS, modeling suggests that approximately 500 metres could be a relevant century-scale isolation depth, but the exact depth and probability must be calculated for the specific site, season and water mass.

10. Did the experiment generate offsetting greenhouse gases?

At treatment, control and reference stations, measure:

Gas	Method	Why
Nitrous oxide	Headspace equilibration followed by gas chromatography or cavity-ring-down spectroscopy	Powerful greenhouse gas potentially produced during nitrogen cycling
Methane	Headspace gas chromatography or cavity-ring-down spectroscopy	Detect methanogenesis or altered microbial cycling
Dimethyl sulfide	Gas chromatography or mass spectrometry	Cloud-chemistry and atmospheric implications
CO_2	Underway equilibrator plus DIC system	Principal removal target

Measurements should include vertical profiles because N_2O may be produced below the surface during organic-matter decomposition.

The net climate result should be expressed as:

$$\text{Net } CO_2e = \text{atmospheric } CO_2 \text{ uptake} - N_2O \text{ equivalent} - CH_4 \text{ equivalent} - \text{operational emissions.}$$

ExOIS specifically identifies subsurface oxygen loss, acidification, N_2O, CH_4, dimethyl sulfide and nutrient consumption as required environmental and biogeochemical observations.

11. Did it cause ecological harm?

At minimum, measure:

- dissolved oxygen from the surface to 1,000 metres;
- pH and carbonate saturation;
- phytoplankton species;
- zooplankton abundance and grazing;
- bacterial and viral communities;
- fish and zooplankton acoustic biomass;
- environmental DNA;
- harmful-algal-bloom organisms;
- algal toxins, particularly domoic acid where *Pseudo-nitzschia* occurs;
- nutrient depletion and downstream transport;
- trace-metal contamination from the iron source.

For toxin testing, collect particulate and dissolved samples and analyze by liquid chromatography–mass spectrometry.

I would define stop thresholds before departure, such as:

- unexpected toxin production;
- oxygen decline beyond a specified limit;
- substantial N_2O or methane enhancement;
- movement toward a protected or sensitive area;
- inability to track the patch;
- failure of the control or principal carbon-export instruments.

A workable sampling schedule

Before iron addition: days –14 to 0

- Map both candidate water parcels.
- Conduct at least three full CTD and carbon surveys.
- Establish natural carbon-export variability.
- Deploy control and treatment drifters.
- Deploy moored or long-duration autonomous instruments.
- Confirm that the two patches are initially comparable.

Early response: days 0–10

- Continuous underway mapping.
- Central-patch CTD and trace-metal sampling daily.
- Full treatment and control transects every 48 hours.
- Daily production, oxygen/argon and community measurements.
- Sediment traps deployed immediately.
- Thorium profiles approximately every three days.

Bloom and export: days 10–35

- Full spatial maps every two to three days.
- Sediment-trap cycles every two to four days.
- Thorium surveys every four to five days.
- Daily central-patch ecological and carbon measurements.
- Gliders continuously survey both patches.
- Satellite observations whenever clouds permit.

Bloom decline: days 35–50

This is the period previous short experiments sometimes missed.

- Continue trap and thorium measurements.
- Increase particle-camera profiling.
- Sample deeper DIC, oxygen and nutrient changes.
- Follow any descending particle pulse to 500–1,000 metres.
- Document grazing, aggregation and remineralization.

Months 2–12

Use:

- six or more biogeochemical profiling floats;
- two gliders, at least during the first several months;
- one treatment and one control mooring if affordable;
- satellite data;
- follow-up ship sampling at approximately three and six months, ideally contributed by partner institutions.

ExOIS argues that observing systems must begin before fertilization and continue at least through subsequent winter mixing, because short ship campaigns cannot establish durability.

The seven primary results

The experiment should be judged on these seven numbers:

1. **Additional net community production**

$$\Delta\mathrm{NCP}[\text{tonnes C}]$$

2. **Additional export below the mixed layer**

$$\Delta C_{\mathrm{export,100m}}$$

3. **Additional export at 200 metres**

$$\Delta C_{\mathrm{export,200m}}$$

4. **Additional export at the estimated century-isolation depth**

$$\Delta C_{\mathrm{export,500m}}$$

5. **Atmospheric CO_2 actually transferred into the ocean**

$$\Delta C_{\mathrm{air-sea}}$$

6. **Estimated carbon isolated for at least 100 years**

$$\Delta C_{\geq 100\mathrm{yr}}$$

7. **Net greenhouse benefit after N_2O, CH_4 and operating emissions**

$$\Delta C_{\mathrm{net\ CO_2e}}$$

I would also report two efficiency ratios:

$$\text{Export efficiency} = \frac{\Delta C_{\mathrm{export,500m}}}{\Delta\mathrm{NCP}}$$

and

$$\text{Iron efficiency} = \frac{\Delta C_{\geq 100\mathrm{yr}}}{\text{mass of iron added}}.$$

What is indispensable within the $5 million limit?

The measurements I would refuse to cut are:

- tracer and physical patch tracking;
- a genuine control water parcel;
- surface pCO_2, DIC, alkalinity and oxygen/argon;
- dissolved iron and nutrients;
- phytoplankton and grazer community measurements;
- sediment traps at multiple depths;
- thorium-234 export measurements;
- oxygen, DIC and nutrient profiles to at least 500 metres;
- N_2O, methane and harmful-algae monitoring;
- autonomous follow-up after the ship leaves.

A $5 million field budget can support this only with meaningful in-kind contributions—particularly research-vessel time, existing gliders, floats, laboratories or personnel. Otherwise, I would reduce the patch size or cruise duration rather than eliminate the control, deep-export measurements or follow-up. Those are what distinguish an atmospheric-removal experiment from a conventional phytoplankton-bloom experiment.

Paper Summary: *The case for ocean iron fertilization field trials*

Prompt to AI: Please summarize the paper entitled "The case for ocean iron fertilization field trials" (https://journals.sagepub.com/doi/10.1177/29768659261420631).

Response From AI:

I'll read the paper itself and summarize its main argument, proposed field-trial design, claimed benefits, uncertainties, and the authors' recommendations.

Summary

"The case for ocean iron fertilization field trials" is a 2026 perspective/research article arguing that the scientific community should conduct a new generation of larger, longer, carefully regulated ocean iron fertilization experiments. It does **not** claim that OIF is already proven as a gigaton-scale carbon-removal method. Its central position is that existing experiments were too small and short to determine whether OIF produces **additional, durable and environmentally acceptable atmospheric CO_2 removal**.

1. What is already known

Between 1993 and 2009, researchers conducted 13 major deliberate open-ocean iron-fertilization experiments. They generally added acidified ferrous sulfate to iron-limited waters, creating patches of less than approximately 25–300 km². Individual experiments added about 350–4,000 kg of elemental iron and monitored the response for roughly 10–40 days.

Those experiments consistently showed that iron can:

- stimulate phytoplankton growth in high-nutrient, low-chlorophyll waters;
- increase primary production;
- draw down dissolved inorganic carbon and surface-water pCO_2;
- often favor the growth of diatoms.

However, only about five experiments detected increased particle export using sediment traps, thorium-234 or optical methods. Only EIFEX made substantial observations as deep as 3,000 metres. Consequently, the earlier experiments did not provide a reliable general relationship between iron added, atmospheric CO_2 absorbed and carbon stored for decades or centuries.

2. The questions the authors want answered

The authors say future experiments should quantify two central efficiencies.

Biological-carbon-pump efficiency

How much additional carbon produced near the surface sinks to a depth where it remains isolated from the atmosphere for at least approximately 100 years?

They call one tonne of additional carbon meeting that durability condition a **"centennial tonne."** Depending on ocean circulation, this generally requires transport to approximately 500–1,000 metres. A large fraction of sinking material is normally consumed or remineralized before reaching those depths.

Air–sea equilibration efficiency

When phytoplankton reduce surface-water pCO_2, atmospheric CO_2 does not enter the ocean instantaneously. Biological drawdown can occur in days, while air–sea equilibration takes months to years. Some low-pCO_2 water may subduct before being fully replenished from the atmosphere, so surface carbon drawdown cannot automatically be counted one-for-one as atmospheric removal.

The paper therefore distinguishes:

$$\text{surface carbon drawdown} \neq \text{carbon exported} \neq \text{atmospheric } CO_2 \text{ durably removed.}$$

3. Scale of the proposed next-generation experiment

The authors propose experiments much larger and longer than EIFEX or LOHAFEX:

- approximately **1,000 km² or larger**;
- a patch roughly **30–50 km on each side**, or 900–2,500 km²;
- approximately **10–50 tonnes of elemental iron**, based on preliminary models;
- observations for at least **three to six months**;
- sufficient monitoring to document bloom development, decline, carbon export and eventual return toward background conditions.

The iron would initially be delivered using the established method: acidified ferrous sulfate released into the propeller wake of a ship. The authors acknowledge that this iron form is rapidly lost from the surface ocean and that future delivery might use barges, autonomous vehicles or aircraft, but they favor the conventional method for the first trial because it has historical precedent and is easier to assess under existing regulatory frameworks.

4. Preferred location

The paper recommends the **northeast Pacific near Ocean Station Papa**, at approximately 50°N, 145°W, for the first next-generation experiment. The actual release site would be around 200–260 km northwest of the station so that the long-running Ocean Station Papa record would not be disturbed.

The authors favor this region because:

- it is strongly iron limited;
- earlier experiments, particularly SERIES, produced a biological response there;
- the region has relatively low eddy kinetic energy, so a fertilized patch may disperse more slowly;
- extensive historical observations provide a good baseline;
- approximately 500 metres may provide century-scale isolation—relatively shallow compared with many ocean regions;
- the area is accessible from North American ports and regularly visited by research programs.

They regard the Southern Ocean as scientifically important but premature for the first new experiment because of higher costs, difficult conditions and more complicated Antarctic and international governance.

5. How the patch would be tracked

Initially, the fertilized patch would be marked with the inert tracer **SF_5CF_3**, a modern replacement for SF_6. As the tracer disperses, researchers would track the patch using:

- surface drifters;
- autonomous gliders and floats;
- ships;
- satellite remote sensing;
- chlorophyll;
- phytoplankton photosynthetic efficiency;
- dissolved iron;
- surface-water pCO_2;
- particle and biogeochemical measurements.

The study would follow the water mass in a Lagrangian manner as it moves and deforms, while also sampling surrounding untreated water to establish the counterfactual.

6. Carbon measurements

The proposed carbon monitoring, reporting and verification system would measure:

Surface carbon drawdown

- dissolved inorganic carbon;
- alkalinity and other carbonate-system variables;
- surface-water pCO_2;
- atmospheric CO_2;
- air–sea gas exchange;
- phytoplankton production and biomass.

Downward carbon export

The authors recommend combining:

- sediment traps;
- thorium and other radionuclide budgets;
- optical backscatter;
- transmissometers;
- underwater particle cameras;
- autonomous profiling instruments.

Measurements would concentrate on the upper 500 metres, where the largest fraction of particle loss and remineralization occurs, but would also determine how much additional carbon crosses the local century-isolation depth.

Nutrient and element export

The trial would measure not only carbon but also:

- nitrogen;
- phosphorus;
- silica;
- particulate inorganic carbon;
- iron;
- oxygen.

This is necessary because OIF can redistribute nutrients vertically and geographically. Increased productivity in the fertilized region could reduce nutrient availability and biological production downstream—sometimes called **nutrient robbing**.

7. Environmental monitoring

The paper separates carbon MRV from **environmental MRV**, or eMRV.

The proposed program would monitor:

- phytoplankton species and community structure;
- zooplankton and food-web changes;
- oxygen depletion;
- pH;
- methane;
- nitrous oxide;
- harmful algae;
- domoic acid and other toxins;
- downstream nutrient effects;
- time required for the ecosystem to return toward background conditions.

Modern methods would include DNA metabarcoding, imaging flow cytometry, underwater cameras, gliders, floats and conventional shipboard sampling.

The authors note that earlier OIF experiments did not report ecologically significant domoic-acid impacts. They also report that observed non-CO_2 greenhouse-gas increases in past experiments were estimated to offset around 10% or less of the CO_2 benefit. Nevertheless, both must be directly measured during larger trials.

8. Models are essential

The proposed experiment would not rely solely on direct measurements. Several high-resolution coupled ocean–biogeochemical models are already being applied to the proposed site.

Models would be used to:

- choose the release location and season;
- estimate patch dispersion;
- design the observing network;
- guide ships and autonomous vehicles in real time;
- interpolate between measurements;
- estimate atmospheric CO_2 uptake;
- determine carbon-storage duration;
- predict downstream nutrient changes;
- extrapolate from the field trial to regional or global deployment.

The authors advocate using several models as an ensemble, with their disagreement serving as a measure of uncertainty, analogous to a hurricane-forecast “cone of uncertainty.”

An important limitation is that some of the paper’s numerical projections—including the proposed iron amount and expected 500-metre carbon flux—come from model simulations described as **unpublished results**, rather than results from a completed field trial.

9. Go/no-go criteria

The authors propose predefined “off ramps.” Further iron addition or experimentation would stop if:

- the patch cannot be tracked;
- surface CO_2 drawdown cannot be detected confidently;
- additional particle export cannot be quantified;
- oxygen depletion approaches harmful levels;
- nitrous oxide offsets a substantial part of the CO_2 benefit;
- harmful concentrations of domoic acid develop;
- the ecosystem does not appear able to return toward normal seasonal conditions.

The authors argue that such criteria would permit incremental experimentation rather than an immediate jump to commercial-scale deployment.

10. Natural analogues

The paper points to natural iron fertilization as evidence that large biological responses are possible.

Examples include:

- the 2008 Kasatochi volcanic eruption, which reportedly doubled chlorophyll over approximately 1.5–2 million km² and was associated with an estimated 10 million tonnes of additional carbon export;
- the 2019–2020 Australian wildfire aerosols, which stimulated a prolonged phytoplankton response and were modeled to increase carbon export by 150–300 million tonnes;
- naturally iron-rich waters near the Crozet and Kerguelen Islands, where carbon export per unit of supplied iron appears much greater than in deliberate fertilization experiments.

The authors suggest that sustained, low-level natural iron delivery may be more efficient than a short pulse of soluble iron. But they also acknowledge that natural events were not comprehensively monitored for environmental effects and therefore cannot by themselves establish that deliberate OIF is safe or effective.

11. Regulation and public engagement

The paper says field trials should:

- comply with US EPA requirements where applicable;
- satisfy the London Convention/London Protocol criteria for legitimate scientific research;
- fully characterize the added material, site, expected effects and contingency plans;
- avoid selling carbon credits generated by the research experiment;

- publish data and results openly;
- involve Indigenous communities, fishing interests, coastal populations, NGOs and other affected groups in planning and co-design.

The authors argue that funding through public agencies, philanthropy or research-oriented private support—rather than carbon-credit revenue—would help preserve scientific independence and public trust.

Bottom line

The paper's argument is:

Earlier OIF experiments proved that iron can produce phytoplankton blooms and surface-ocean CO_2 drawdown, but they did not prove that OIF produces predictable, durable and environmentally acceptable atmospheric carbon removal.

The authors therefore call for a controlled, open, independently evaluated field trial of roughly 1,000–2,500 km² near Ocean Station Papa, monitored for at least three to six months with ships, autonomous vehicles, satellites and multiple models.

The paper does **not** establish:

- how many tonnes of CO_2 would ultimately be removed per tonne of iron;
- the actual cost per durable tonne;
- whether the proposed 10–50 tonnes of iron would produce the modeled response;
- whether OIF could safely remove gigatonnes annually;
- whether the method would be socially or legally acceptable at scale.

Its conclusion is that those questions cannot be answered reliably from laboratory work, models or the older 10–40-day experiments alone; a new generation of carefully governed field trials is needed

Quantify Global OIF Opportunity, 1 treatment per year

Prompt to AI: The 2004 EIFEX experiment measured how much CO_2 was sequestered in deep water per square km of water. This works with eddies that are high in silica. what percent of eddies are high in silica? how many is this? what is total surface area (square km)? how much CO_2 can be sequestered per square km with an EIFEX if you did one iron fertilization treatment per year (i.e. gigatons of CO_2 sequestered per year given one iron treatment during the year)?

Response From AI:

Bottom line

There is **no published census identifying what percentage of ocean eddies are "high in silica."** Eddies are mapped from sea-surface height, while silica must be measured in the water or estimated from climatologies. Therefore, the numbers below are a **first-order Southern Ocean estimate**, not alanning estimate is:

- **Approximately 25–40% of large Southern Ocean eddies** may pass an initial high-silica/open-water screen.
- That corresponds to roughly **300–460 eddies present at a given time**.
- Their combined surface area would be approximately **3.9–6.2 million km²**.
- Applying the EIFEX result once per year across that entire area gives about **0.15–0.30 $GtCO_2$ per year of additional particle export**.
- Using "at least half below 1,000 m" as a conservative deep-storage proxy gives about **0.08–0.15 $GtCO_2$ per year** below 1,000 m.

Actual verified atmospheric CO_2 removal would likely be lower.

1. What did EIFEX measure per square kilometer?

EIFEX estimated iron-induced carbon export during its approximately 12-day sinking event at:

$$0.9–1.1 \text{ mol C}/\text{m}^2.$$

Converting this to carbon mass:

$$0.9–1.1 \times 12 = 10.8–13.2 \text{ gC}/\text{m}^2.$$

Because $1 \text{ g}/\text{m}^2 = 1 \text{ tonne}/\text{km}^2$, that equals:

$$10.8–13.2 \text{ tonnes C/km}^2.$$

Converting carbon to CO_2:

$$10.8–13.2 \times \frac{44}{12} = 39.6–48.4 \text{ tonnes } CO_2/\text{km}^2.$$

The EIFEX investigators concluded—with important uncertainties—that **at least half of the bloom biomass sank far below 1,000 m**, with some material probably reaching the seafloor. ore, an approximate conservative deep-water value is:

$$\boxed{20–24 \text{ tonnes } CO_2/\text{km}^2 \text{ below } 1{,}000 \text{ m}}$$

per EIFEX-like event.

This is not the same as annual atmospheric CO_2 removal. It is an event total for particulate-carbon export.

2. How many Southern Ocean eddies are there?

A recent satellite-altimetry analysis examined coherent Southern Ocean eddies with:

- radius at least 40 km;
- lifetime at least 10 days;
- sea-level amplitude at least 2 cm.

From April 2014 through February 2022, it identified:

- 55,186 cyclonic eddy trajectories;
- 53,607 anticyclonic eddy trajectories;
- mean radii of approximately 59–61 km.

Cyclonic eddies covered about 10.2% and anticyclonic eddies 11.8% of the approximately 71-million-km² ice-free Southern Ocean study area. Thus, at any given time, eddies covered approximately:

$$0.22 \times 71 = 15.6 \text{ million km}^2.$$

Averaging the reported daily eddy instances over the study period gives approximately:

$$\boxed{1{,}160 \; large \; eddies \; present \; at \; any \; time}.$$

Their mean mapped area was approximately 13,500 km² each. What fraction might be high in silica?

This has not been directly counted.

A reasonable geographic screen is the region south of the Antarctic Polar Front. Observations show a strong gradient:

- north of the Polar Front: often less than 1–15 µmol/L silicic acid;
- south of the front: frequently approximately 40–60 µmol/L.

By comparison, LOHAFEX had less than 2 µmol/L silicic acid, diatoms contributed less than 10% of biomass, and iron fertilization did not produce a significant increase in downward particle export. ean south of the Polar Front has an area of approximately 34.8 million km²—about 49% of the 71-million-km² ice-free Southern Ocean domain used in the eddy study. ies were distributed uniformly, that would suggest a **geographic upper bound of approximately 45–50%** of Southern Ocean eddies in potentially silica-rich waters.

But not all of that area is usable. Some eddies would be excluded because of:

- seasonal sea ice;
- deep winter mixing or inadequate light;
- proximity to naturally iron-rich shelves and islands;
- unsuitable nitrate, phosphate or trace-metal conditions;
- insufficient lifetime or containment;
- sensitive ecosystems or regulatory constraints;
- silica already depleted by a natural bloom.

Therefore, I would use these planning ranges:

Definition	Fraction of Southern Ocean eddies	Number present	Combined area
Broad geographic upper bound	44–49%	510–570	6.9–7.7 million km²
More realistic initial candidate range	**25–40%**	**290–460**	**3.9–6.2 million km²**
Scientifically validated sites	Unknown	Unknown	Unknown

This estimate refers to large Southern Ocean eddies, not all eddies globally.

4. Potential annual carbon export

Assume:

1. one EIFEX-like treatment per suitable area per year; (Weinreb Note: the next query looks at continuous treatments per year where this query looks at one treatment)

2. every treated square kilometer produces EIFEX's 39.6–48.4 tonnes CO_2-equivalent export;
3. the entire candidate eddy area can be treated uniformly.

For the 3.9–6.2-million-km² planning range:

$$3.9 \times 10^6 \text{ km}^2 \times 39.6 \text{ tCO}_2/\text{km}^2 = 0.15 \text{ GtCO}_2,$$

and:

$$6.2 \times 10^6 \times 48.4 = 0.30 \text{ GtCO}_2.$$

Thus:

$$\boxed{0.15\text{–}0.30 \text{ GtCO}_2/\text{yr}}$$

of EIFEX-equivalent additional particle export.

If half reaches below 1,000 m:

$$\boxed{0.08\text{–}0.15 \text{ GtCO}_2/\text{yr}}$$

would be an approximate deep-export value.

Using the broadest geographic upper bound of 7.7 million km² gives:

$$\boxed{0.30\text{–}0.37 \text{ GtCO}_2/\text{yr}}$$

of total export, of which roughly:

$$\boxed{0.15\text{–}0.19 \text{ GtCO}_2/\text{yr}}$$

might pass below 1,000 m.

5. A major scaling issue: EIFEX did not fertilize the entire eddy

The EIFEX eddy had a closed core approximately 60 km across, but the fertilized patch was only:

- 167 km² initially;
- 447 km² on day 11;
- 798 km² on day 19.

Therefore, applying EIFEX's yield to an average 13,500-km² Southern Ocean eddy assumes that the entire eddy can be treated uniformly—more than ten times the largest EIFEX patch. That has never been demonstrated. tead one treated only an approximately **800-km² EIFEX-sized patch** within each of 290–460 candidate eddies:

$$290–460 \times 800 = 232{,}000–368{,}000\ \mathrm{km}^2.$$

The resulting export would be only:

$$\boxed{0.009–0.018\ \mathrm{GtCO_2/yr}}$$

or approximately **9–18 million tonnes CO_2 per year**.

The below-1,000-m proxy would be approximately:

$$\boxed{5–9\ \text{million tonnes}\ \mathrm{CO_2/yr}}.$$

This is probably the more defensible extrapolation from the experiment that was actually conducted.

6. Why this is not yet a verified CDR estimate

These calculations represent particle export, not necessarily net atmospheric removal. Several adjustments are needed:

$$\begin{aligned}\text{net atmospheric CDR} = \quad & \text{additional deep export} \\ & \times \text{air–sea replacement fraction} \\ & -\text{displaced natural export} \\ & -\text{downstream nutrient effects} \\ & -\text{N}_2\text{O and CH}_4\text{ effects} \\ & -\text{operational emissions.}\end{aligned}$$

Surface biological uptake can occur in days, while replacement by atmospheric CO_2 may take months. Some low-pCO_2 water may leave the treatment area or subduct before fully equilibrating with the atmosphere. Also, an EIFEX-like result cannot be assumed for every high-silica eddy: LOHAFEX demonstrates how strongly the response depends on food-web structure, grazing, silica and other environmental conditions.

Best current answer

For large Southern Ocean eddies:

> Probably 25–40% are plausible high-silica candidates, but this has not been measured directly.

That implies approximately:

$$\boxed{300–460\ \textit{eddies present at one time}}$$

covering:

$$\boxed{4–6\ \text{million}\ \mathrm{km}^2}.$$

A whole-area EIFEX extrapolation gives:

$\boxed{0.15–0.30\ \mathrm{GtCO_2/yr\ exported}}$ {Weinreb Note: assumes 1 treatment/year}

and perhaps:

$$\boxed{0.08–0.15\ \mathrm{GtCO_2/yr\ below\ 1{,}000\ m}}.$$

But an extrapolation based on the **actual EIFEX-sized treatment patch** gives only approximately:

$$\boxed{0.01–0.02\ \mathrm{GtCO_2/yr}}.$$

A relatively inexpensive desktop study could replace this rough estimate by overlaying the satellite eddy atlas with seasonal World Ocean Atlas silica, nitrate, phosphate, mixed-layer depth, sea ice and chlorophyll data. That would produce an actual month-by-month inventory of candidate eddies before funding another field experiment.

Quantify Global OIF Opportunity, continuous fertilization

Prompt to AI: In your "Potential annual carbon export" you assume one treatment per year. instead, let's assume continuous treatment, to solve global warming problem.

Response From AI:

Yes—continuous treatment would increase the annual total considerably relative to my earlier "one EIFEX-like event per year" calculation. But the increase is **not proportional to the number of treatments**, because the available silica, nitrate and other macronutrients are progressively depleted.

1. Simple EIFEX-repeat calculation

EIFEX produced approximately:

$$40–48\ \mathrm{tCO_2}\ \text{equivalent}/\mathrm{km^2}$$

of additional particulate-carbon export during an approximately 12-day sinking event. The authors estimated that at least half of the fertilization-generated bloom biomass sank well below 1,000 metres.

Suppose iron were repeatedly added whenever needed and an EIFEX-sized response occurred every 12 days.

During a 120-day productive season

Ten consecutive EIFEX-equivalent events would yield:

$$400–480\ \mathrm{tCO_2}/\mathrm{km^2}/\mathrm{yr}$$

of gross particulate export.

Using the earlier rough estimate of **3.9–6.2 million km²** of potentially suitable silica-rich eddy area:

$$\boxed{1.5–3.0\ \mathrm{GtCO_2}/\mathrm{yr}}$$

of gross export.

During a 180-day productive season

Fifteen events would yield:

$$590–730\ \mathrm{tCO_2}/\mathrm{km^2}/\mathrm{yr}.$$

Across 3.9–6.2 million km²:

$$\boxed{2.3–4.5\ \mathrm{GtCO_2/yr}}$$

of gross export.

Hypothetical year-round treatment

Repeating the EIFEX result continuously for 365 days gives:

$$1{,}200–1{,}470\ \mathrm{tCO_2/km^2/yr},$$

and:

$$\boxed{4.7–9.1\ \mathrm{GtCO_2/yr}}$$

over 3.9–6.2 million km².

That last result is primarily an arithmetic ceiling. Year-round EIFEX-like productivity is not realistic in most of the Southern Ocean because winter light is inadequate and surface nutrients are not replenished rapidly enough.

2. Deep export would be smaller

If approximately half of the particulate carbon reaches below 1,000 metres, as EIFEX suggested, then the 180-day scenario becomes:

$$\boxed{1.2–2.3\ \mathrm{GtCO_2/yr}}$$

transported below 1,000 metres.

But even that is not necessarily equivalent to atmospheric CO_2 removal. Some particles are remineralized and eventually return to the surface, and atmospheric CO_2 may not fully replace all the carbon removed from surface water.

If the cumulative atmospheric-uptake efficiency were approximately 40–50%, the net atmospheric removal corresponding to the 180-day calculation might be roughly:

$$\boxed{0.5–1.1\ \mathrm{GtCO_2/yr}}.$$

This final step is much more uncertain than the EIFEX export measurement.

3. Why the EIFEX response cannot simply be repeated indefinitely

Each bloom removes not only carbon but also:

- silicic acid;
- nitrate;
- phosphate;
- trace nutrients.

Much of that nutrient material sinks with the carbon. A second iron addition can stimulate another bloom only while enough macronutrients remain in the illuminated surface layer.

A continuous Southern Ocean model experiment illustrates the resulting decline:

- First year: global ocean uptake increased by about **2.1 GtC/year**, equivalent to **7.7 $GtCO_2$/year**.
- Year 10: approximately **0.9 GtC/year**, or **3.3 $GtCO_2$/year**.
- After about 55 years: approximately **0.4 GtC/year**, or **1.5 $GtCO_2$/year**.

The decline occurred because fertilization consumed the initially large unused surface-nutrient reservoir and transported nutrients downward. Some of the local benefit was also offset by reduced biological production elsewhere and by ocean CO_2 backflux.

The same model found that, over 100 years of continuous fertilization everywhere south of 30°S:

- cumulative global additional air–sea CO_2 uptake was about **58.6 GtC**, or **215 $GtCO_2$**;
- the average was therefore about **2.15 $GtCO_2$ per year**;
- atmospheric CO_2 was about 26 ppm lower by 2110;
- modeled global surface temperature was only about **0.10°C lower** than without fertilization.

That was an extremely large modeled intervention—much larger than fertilizing only selected eddies.

4. Literature-scale estimate

The National Academies reviewed model estimates ranging from a fraction of a gigatonne of carbon per year to several GtC per year, but cited approximately:

$$1\ \mathrm{GtC/yr} = 3.7\ \mathrm{GtCO_2/yr}$$

as a maximum theoretical potential adopted by GESAMP. It also noted that some models show very high first-year uptake followed by a substantial decline as nutrients are depleted or redistributed.

A reasonable interpretation is:

Scenario	Net atmospheric removal
Selected high-silica eddies, sustained operation	**Perhaps 0.5–1.5 $GtCO_2$/yr**
Very broad Southern Ocean fertilization, initial years	**About 3–8 $GtCO_2$/yr**
Broad Southern Ocean fertilization, long-run sustained	**About 1.5–3.7 $GtCO_2$/yr**
Simple, physically unrealistic EIFEX repetition ceiling	**Up to about 5–9 $GtCO_2$/yr gross export**

The categories are not directly equivalent: the last is gross particle export, while the first three concern atmospheric uptake or model-estimated sequestration.

5. Would continuous OIF solve global warming?

Probably not by itself.

Global fossil CO_2 emissions were projected at approximately **38.1 $GtCO_2$ in 2025**, before adding land-use emissions. A sustained OIF removal of 1.5–3.7 $GtCO_2$ per year would offset roughly:

$$4–10\%$$

of current fossil emissions.

Even an unusually favorable early-year value of 7–8 $GtCO_2$ per year would offset only about 20%.

Therefore:

- **With emissions near 40 $GtCO_2$/year:** continuous OIF would slow atmospheric accumulation but would not stop it.
- **After fossil emissions fall close to zero:** continuous OIF at 1–3 $GtCO_2$/year could gradually lower atmospheric CO_2 and help reverse some warming.
- **To hold temperature approximately constant while emissions remain high:** OIF would need to remove tens of gigatonnes per year, which exceeds credible modeled OIF capacity.

Revised conclusion

Replacing “one treatment per year” with sustained seasonal treatment raises the plausible selected-eddy estimate from roughly **0.1 $GtCO_2$/year** to perhaps:

$$0.5–1.5\ GtCO_2/\text{year of net atmospheric removal}$$

with a larger theoretical Southern Ocean-wide limit around:

$$1.5–3.7\ GtCO_2/\text{year}$$

after the initial nutrient-rich years.

The principal constraint is not the amount or cost of iron. It is the annual rate at which suitable waters receive fresh silica, nitrate and phosphate—and the fraction of the resulting carbon export that is actually replaced by atmospheric CO_2 and stored for centuries.

OIF Cost

Prompt to AI: What is the expected cost per ton of CO_2 if this was done?

Response From AI:

For a **continuous, scaled ocean iron-fertilization program**, my best current planning estimate is:

$$\boxed{\$150–\$300 \text{ per verified net tonne of } CO_2}$$

I would use:

$$\boxed{\$200/tCO_2}$$

as the central estimate until large field trials establish the actual deep-export and atmospheric-uptake efficiencies.

No continuous commercial OIF operation currently exists, so this is a modeled cost, not an observed commercial price.

Best available techno-economic estimate

A 2025 detailed techno-economic analysis modeled a Southern Ocean operation fertilizing approximately **200,000 km²**, with three iron applications per year, 14 deployment vessels, autonomous monitoring equipment and one research vessel.

> Techno-economic analysis of ocean iron fertilization, 2025
> https://www.frontiersin.org/journals/climate/articles/10.3389/fclim.2025.1509367/full

This study estimated:

- first-of-a-kind cost: **$205/tCO₂**;
- mature nth-of-a-kind cost: **$180/tCO₂**;
- capital expenditure: approximately **$965 million initially**;
- annual operating expenditure: approximately **$87 million** in the modeled first-of-a-kind system.

That is the closest published estimate to the type of continuing operation you are describing.

What makes up the cost?

The iron is a very small part of the cost. The National Academies estimated a theoretical iron-material cost below approximately:

$$\$0.40/tCO_2.$$

Earlier estimates that included iron and basic delivery—but not comprehensive monitoring—were approximately **$8–$80/tCO₂**.

The dominant costs are:

- deployment ships;
- research and monitoring vessels;
- autonomous vehicles and sediment traps;
- measurement of carbon export and remineralization depth;
- atmospheric CO_2 uptake modeling;
- ecological monitoring;
- verification;
- the fact that only a fraction of stimulated production becomes durable net removal.

The 2025 analysis found that changing the price of iron sulfate had relatively little effect on final cost. Export efficiency, atmospheric reventilation, nutrient displacement and the amount of additional biological production were far more important.

Plausible cost ranges

Operating outcome	Estimated cost per net tCO_2
Very favorable biology; mostly autonomous MRV	**$25–$80**
Favorable mature operation	**$80–$150**
Central planning case	**$150–$300**
Weak export or expensive MRV	**$300–$1,000+**
Very poor biological response	Thousands per tonne or no net removal

The formal 2025 sensitivity analysis produced an enormous range—from about **$25 to $53,000/tCO₂**—because a poorly functioning fertilization program could incur nearly the same operating cost while removing almost no net CO_2. The study's central modeled results were approximately $180–$205/tCO_2, not either extreme.

Cost of removing 1–3 $GtCO_2$ per year

Using the central \$200/tCO_2 estimate:

Net removal	Annual cost
0.5 $GtCO_2$/year	\$100 billion/year
1 $GtCO_2$/year	\$200 billion/year
2 $GtCO_2$/year	\$400 billion/year
3 $GtCO_2$/year	\$600 billion/year

Using the broader planning range:

$$1\ \mathrm{GtCO_2/yr} \times \$150\text{–}\$300/t = \boxed{\$150\text{–}\$300\ \mathrm{billion/yr}}$$

and:

$$3\ \mathrm{GtCO_2/yr} \times \$150\text{–}\$300/t = \boxed{\$450\text{–}\$900\ \mathrm{billion/yr}}.$$

This illustrates an important point: although the iron itself is cheap, a globally monitored, environmentally accountable ocean operation would not necessarily be cheap.

Could improved iron delivery lower the cost?

Possibly.

Repeated low-dose delivery, slow-release iron or better site selection could increase the amount of deep carbon export per ship-day and per tonne of iron. Since export efficiency is one of the largest cost sensitivities, doubling verified net removal while keeping most operating costs unchanged could approximately halve cost per tonne.

A plausible successful future progression might therefore be:

- early deployment: approximately **\$200–\$300/tCO_2**;
- optimized delivery and site selection: approximately **\$100–\$200/tCO_2**;
- highly favorable mature operation with autonomous MRV: potentially **\$50–\$100/tCO_2**.

But these lower values require evidence that the biological response is repeatable and that monitoring can be done without continuously assigning expensive research ships to every treatment area.

What about adding silica?

Adding silica could extend diatom blooms after natural silica is depleted, but it greatly increases material requirements. The National Academies estimated theoretical silica material costs of approximately:

$$\$27–\$155/tCO_2$$

for processed silica fume, before mining, transport, grinding, ocean distribution, carbon losses and MRV. Iron's corresponding theoretical material cost was below \$0.40/tCO_2.

Therefore, a combined iron-and-silica operation might plausibly cost:

$$\boxed{\$250–\$600 +/tCO_2}$$

for verified net removal. That range is my inference from the material requirements and current OIF system estimates; no full-scale iron-plus-silica operation has established a commercial cost.

Conclusion

For continuously fertilizing new nutrient-rich water with iron alone, the most defensible current estimate is:

$$\boxed{\$200/tCO_2\ removed}$$

with a prudent uncertainty range of:

$$\boxed{\$150–\$300/tCO_2}.$$

A breakthrough that produces reliable EIFEX-like deep export with inexpensive autonomous verification might lower the cost toward \$50–\$100/tCO_2. Conversely, if most new biomass is recycled near the surface—as occurred in LOHAFEX—the net cost could exceed \$1,000/tCO_2 or the process might provide no valid carbon removal at all.

How to Achieve $8/$tCO_2 Cost

Prompt to AI: You refer to "$8–$80/$t$$CO_2$" cost. What is required to get to $8/$t$$CO_2$?

Response From AI:

To reach **about $8 per tonne of CO_2**, almost everything must go right biologically and operationally—and the accounting definition must be relatively permissive.

I should also correct my earlier wording: **$8/$tCO_2 is an optimistic lower-bound estimate, not a demonstrated or currently bankable cost.** The National Academies notes that early estimates below $10/t$CO_2$ mainly reflected iron's enormous theoretical leverage, while later studies raised costs after accounting for poor export efficiency, CO_2 returning to the atmosphere, monitoring, and environmental effects.

What the $8 case would require

1. An EIFEX-like biological response must be repeatable

Using the approximate EIFEX result:

$$40–48\ \mathrm{tCO_2\ exported/km^2}$$

an $8/$tCO_2 operation can spend only:

$$8 \times (40–48) = \boxed{\$320–\$384\ \mathrm{per\ km^2}}$$

for everything:

- iron;
- transport;
- dispersal;
- ships or aircraft;
- staff;
- tracking;
- monitoring;
- verification;
- overhead.

That is an extremely small operating allowance per square kilometre.

For a 200,000-km² operation, EIFEX-like export would equal approximately:

$$8.0–9.6\ \mathrm{MtCO_2}$$

and the total annual cost could not exceed approximately:

$$\boxed{\$64–\$77\ \text{million}}$$

to remain near \$8/$_t$CO₂.

2. Most of the stimulated carbon must qualify as removal

This is the biggest requirement.

Suppose EIFEX-like production exports 44 $_t$CO₂/km², but only half:

- reaches durable depth;
- is additional to natural export;
- is ultimately replaced by atmospheric CO_2;
- remains isolated for the required period.

Then verified removal is only about:

$$22\ \mathrm{tCO_2/km^2}.$$

At \$8 / $_t$CO₂, allowable expenditure falls to:

$$22 \times \$8 = \boxed{\$176/km^2}.$$

If only 20% of gross export qualifies, the allowable cost falls below about \$75/km². At that point, rigorous monitoring alone could exceed the entire budget.

Thus, getting to \$8 requires an unusually high ratio:

$$\frac{\text{verified net atmospheric removal}}{\text{gross stimulated production}}$$

3. The operation must target only exceptionally favorable waters

The treatment areas would need:

- strong iron limitation;
- abundant nitrate and phosphate;
- abundant silicate supporting large diatoms;
- favorable light and mixed-layer depth;
- low grazing during bloom formation;

- strong aggregate formation;
- deep remineralization;
- relatively little horizontal dilution;
- water circulation that keeps carbon isolated for a century or longer.

In other words, OIF could not be applied indiscriminately. It would require near-real-time site selection using satellites, floats, models, nutrient maps and weather forecasts.

LOHAFEX-like sites would be unacceptable economically: production increased, but little additional carbon was exported deeply. The cost per verified tonne in such a location could be extremely high.

4. Delivery must be highly industrialized

The 2024 Emerson cost model concluded that aerial delivery might be **30–40% less expensive than ship delivery**, although the required aerial system has not yet been demonstrated. The model's optimistic case before verification was about $7 per tonne of **carbon**, not CO_2; verification and environmental monitoring increased modeled cost by roughly three- to fourfold.

Be careful with the units:

$$1\ \mathrm{tC} = 3.667\ \mathrm{tCO_2}.$$

Therefore:

- $21/tC equals about **$5.73/tCO₂**;
- $24/tC equals about **$6.55/tCO₂**.

Those were the model's best cases including its assumed verification costs. However, the model defines the result as carbon removed to the deep ocean for an unspecified storage period, assumed broadly to be decadal to millennial. It does not establish that every tonne is independently verified atmospheric removal lasting at least 100 years.

A low-cost delivery system would probably require:

- bulk iron sulfate purchased at industrial scale;
- automated loading and mixing;
- aircraft or inexpensive commercial vessels rather than polar research ships;
- multiple treatment areas per voyage;
- repeated low-dose applications;
- autonomous navigation;
- operations near efficient supply ports;
- no dedicated research vessel accompanying every deployment.

5. Monitoring must become mostly autonomous

A $40,000–$100,000-per-day research vessel cannot remain at every treatment site.

An $8 operation would likely depend on:

- satellites for ocean color and physical conditions;
- autonomous surface vehicles for seawater pCO_2;
- profiling floats for oxygen, nitrate, pH and particles;
- gliders crossing treatment and control areas;
- drifting sediment traps;
- occasional calibration cruises;
- models assimilating all observations.

The 2024 model found verification and environmental monitoring could multiply basic delivery costs by three or four. The more comprehensive 2025 techno-economic assessment found that research-vessel and MRV infrastructure were major cost drivers.

Therefore, $8 requires monitoring costs to fall dramatically through autonomous systems and statistical sampling rather than comprehensive shipboard observation of every patch.

6. Environmental penalties must be close to zero

The calculation would have to assume little or no reduction from:

- nitrous oxide production;
- methane;
- downstream nutrient depletion;
- displaced natural productivity;
- oxygen loss;
- harmful algal blooms;
- ship and aircraft emissions;
- premature CO_2 reventilation.

The 2025 analysis found that export efficiency, ventilation, nutrient robbing, N_2O and the increase in primary production dominate final cost. Under favorable assumptions it estimated approximately $18–$25/tCO_2, while its central results were about $180–$205/tCO_2.

That more comprehensive assessment suggests that **$8/t$CO_2$ would require even better assumptions than its own best case**.

7. The project must operate at very large scale

Small field experiments cannot achieve $8/tCO₂ because research, permitting, ships and analytical costs are divided over too few tonnes.

The operation would probably need to remove many millions of tonnes annually so that:

- central management;
- models;
- port infrastructure;
- aircraft or vessels;
- satellite services;
- data systems;
- regulatory and scientific teams

are amortized over a large removal volume.

A $10 million experiment removing 30,000 tonnes costs more than $300/tCO₂. An industrial operation costing $80 million and removing 10 million tonnes costs $8/tCO₂.

What would have to be demonstrated first?

I would regard $8/tCO₂ as credible only after field trials show all of the following:

Requirement	Approximate target
Gross additional export	About 40–50 tCO₂/km² per treatment
Durable fraction	Preferably at least 50%
Atmospheric replacement	High and demonstrable
Treatment cost	Below roughly $200–$300/km²
MRV cost	A few dollars per verified tonne
N_2O and other offsets	Small, probably below 5–10%
Response consistency	Repeated across many treatments
Scale	Several million verified tonnes annually

Conclusion

Reaching $8/tCO₂ would require:

EIFEX-level deep export, favorable atmospheric equilibration, very low reversal and environmental penalties, enormous operating scale, cheap automated delivery, and mostly autonomous monitoring.

It is conceivable as a **mature, highly optimized delivery cost**, particularly if deep export is unusually efficient. It is not presently a defensible estimate for rigorous, verified, century-scale atmospheric CO_2 removal.

For current planning, I would categorize the costs this way:

- **\$5–\$15/tCO_2:** optimistic theoretical or highly favorable deployment case;
- **\$20–\$50/tCO_2:** plausible future best case, pending strong field evidence;
- **\$100–\$300/tCO_2:** more defensible present planning range;
- **above \$300/tCO_2:** weak export, expensive ship-based MRV, or substantial carbon losses.

How Increase Export?

Prompt to AI: What can be done to increase the percentage of plankton that falls to the deep ocean?

Response From AI:

The main objective is not necessarily to make a larger bloom. It is to increase the **export efficiency**:

$$\text{Deep-export efficiency} = \frac{\text{additional carbon reaching the target depth}}{\text{additional carbon produced near the surface}}.$$

The most promising approach is to create conditions under which phytoplankton naturally form **large, dense marine-snow aggregates** that sink faster than bacteria and grazers can recycle them.

Most promising approaches

1. Select high-silica waters that support large diatoms

This is presently the strongest evidence-based lever.

EIFEX occurred in silica-rich water and produced a diatom bloom followed by a substantial sinking event. LOHAFEX occurred in water with less than approximately 2 µmol/L silicic acid; small flagellates dominated, grazing was strong, and no significant enhancement of deep particle export was detected.

A candidate site should therefore have:

- abundant silicic acid;
- nitrate and phosphate;
- iron limitation;
- sufficient light;
- a shallow enough mixed layer for bloom growth;
- a pre-existing seed population of suitable large diatoms.

However, “diatoms” alone are not a guarantee. Species differ in aggregation, grazing and sinking behavior, and recent Southern Ocean observations show that some diatom carbon is transferred inefficiently through the food web.

2. Favor species that form chains and aggregates

Some diatoms form:

- long chains;

- sticky extracellular material;
- heavily silicified shells;
- large aggregates during bloom decline.

When cells become embedded in mucus and collide with one another, they form **marine snow**. Large aggregates can sink hundreds of metres per day, whereas individual small cells may remain suspended and be recycled near the surface.

A field program should therefore screen sites and seasons for diatom species known to produce large aggregates, rather than selecting a site solely from bulk silica and chlorophyll measurements. EIFEX's sinking material was dominated by aggregates and demonstrated that a bloom-collapse event can transfer carbon rapidly below 1,000 metres.

3. Use repeated, low iron doses rather than one excessive dose

A large fraction of dissolved iron can oxidize, precipitate or be scavenged before phytoplankton use it. Repeated smaller additions might sustain the bloom while keeping iron near the concentration needed for biological growth.

The purpose would be to:

- maintain iron sufficiency;
- avoid wasting iron;
- allow diatoms to accumulate;
- stop dosing before silica or nitrate is exhausted;
- permit a coordinated bloom decline and aggregation event.

This is scientifically plausible and resembles sustained natural iron input more closely than one large pulse, but it has not yet been shown that repeated dosing consistently raises the fraction reaching deep water. The proposed next-generation OIF trials identify iron-delivery schedule, food-web response and export depth as important unresolved questions.

4. Time the experiment so the bloom reaches high biomass and then collapses

Export often occurs during a relatively brief bloom-collapse period. Ending observations—or applying a second treatment—too early can miss this event.

A possible operational sequence is:

1. Stimulate a large diatom bloom.
2. Monitor silica, nitrate, cell condition and aggregate formation.
3. Stop adding iron as macronutrients approach a predetermined threshold.
4. Follow the bloom through senescence and aggregation.
5. Measure the sinking pulse for several weeks.

The idea is not to deliberately kill the bloom with a toxic agent. It is to allow natural nutrient stress and cellular processes to generate aggregation and sinking. Exactly how dosing and bloom termination affect export remains an experimental research question.

More speculative interventions

5. Add silica along with iron

If silica is limiting, adding soluble silicate could sustain diatom growth and increase the amount of biogenic opal available to ballast particles.

The problem is scale. Iron is required in trace quantities, while silica is a macronutrient. Producing an additional gigatonne-scale carbon flux could require tens of millions of tonnes of silicon-bearing material. Adding silica would therefore introduce major mining, processing, shipping, ecological and cost burdens.

It should first be studied in laboratory and contained mesocosm experiments comparing:

- iron alone;
- silica alone;
- iron plus silica;
- several Fe:Si dosing ratios.

It is not ready for an unrestricted open-ocean trial.

6. Add natural clay or mineral ballast

Fine clay particles can attach to cells and organic matter, forming denser organo-mineral aggregates. Laboratory and observational research indicates that clay–organic flocculation can provide a pathway for faster carbon export.

A possible treatment would combine:

- iron to produce biomass;
- a carefully selected natural clay to promote aggregation and add density.

But this is still early-stage. Critical unanswered questions include:

- how much clay is needed;
- whether it causes genuine additional deep export;
- whether it carries contaminants;
- whether it damages plankton or benthic ecosystems;
- whether the carbon remains attached during descent;
- whether mining and transport emissions offset the benefit.

The “ballast hypothesis” is also not universally predictive: mineral association can correlate with deep carbon flux, but the causal relationship and regional importance vary.

7. Encourage transparent exopolymer particles

Phytoplankton and bacteria produce sticky polymers that help cells and detritus aggregate into marine snow. In principle, iron dosing, nutrient ratios and bloom timing could be optimized to favor production of these sticky materials.

This should be treated as a biological response to measure, not yet as a controllable engineering parameter. Researchers could measure:

- transparent exopolymer particles;
- aggregate abundance and size;
- collision rates;
- aggregate sinking velocity;
- carbon content per aggregate.

The goal would be to identify treatment conditions correlated with rapid aggregation before attempting to manipulate them.

8. Use grazing pathways carefully

Zooplankton can package small phytoplankton into larger, faster-sinking fecal pellets. That can enhance export.

But grazing can also:

- respire carbon back to CO_2 near the surface;
- fragment particles;
- recycle nutrients;
- keep biomass circulating in the food web.

LOHAFEX illustrates the problem: strong grazing recycled much of the production, and the deeper sediment-trap flux remained small.

Therefore, “increase zooplankton” is not a dependable strategy. The desired outcome depends on zooplankton species, pellet sinking velocity, pellet degradation and vertical migration.

9. Select convergent or subducting physical environments

An eddy or frontal region with surface convergence may concentrate cells and aggregates and transport material downward. Subduction of low-pCO_2 surface water may also help isolate carbon.

This could increase effective transfer, but physical downward motion is usually slow compared with rapidly sinking large aggregates. Site-selection models should include:

- vertical velocity;
- convergence;
- mixed-layer depth;
- particle trajectories;
- ventilation time at 200, 500 and 1,000 metres.

The primary benefit may be improving durability after biological export rather than substantially increasing the percentage of plankton that initially sinks.

10. Artificially transport particles or water downward

Pumps, pipes or engineered sinking carriers could theoretically move biomass beneath the surface.

This would no longer be simple OIF. It would require enormous infrastructure and energy, and would create concerns about:

- organism mortality;
- oxygen depletion;
- localized acidification;
- material recovery;
- cost;
- system failure.

The National Academies rates artificial upwelling/downwelling as uncertain and notes that very large numbers of devices could be required at climatic scale.

What probably will not work

Simply adding two or ten times more iron after iron limitation has ended is unlikely to increase deep export proportionally. Once another factor becomes limiting, excess iron is scavenged or sinks without generating equivalent additional biomass.

Similarly, maximizing chlorophyll is not necessarily helpful. A high-biomass bloom can still have low export if:

- cells remain small;
- grazing is rapid;
- aggregates do not form;
- particles are remineralized above 200 metres.

Past experiments with modest biomass increases often showed little change in carbon export, demonstrating that bloom size and deep sequestration are not interchangeable.

Recommended research sequence

For the $10 million program we discussed, I would place approximately $1–1.5 million into an **export-efficiency competition** before the main field trial.

Contained mesocosms using water from the proposed site would compare:

Treatment	Purpose
Control	Establish natural export
Iron pulse	Historical benchmark
Repeated low-dose iron	Test sustained availability
Iron plus modest silica	Test diatom support
Iron plus natural clay	Test ballasting and flocculation
Iron plus silica plus clay	Test combined effects

The principal endpoint would not be chlorophyll. It would be:

$$\frac{\text{carbon passing 500 m or simulated deep traps}}{\text{net additional carbon produced}}.$$

The best-performing, environmentally acceptable treatment could then be tested on a small scale before inclusion in the principal open-ocean trial.

My assessment

The interventions rank approximately as follows:

1. **Select the correct site, season and diatom community** — strongest evidence.
2. **Optimize repeated iron dosing and follow the bloom through collapse** — promising and testable.
3. **Choose favorable convergence, depth and circulation** — useful for durability.
4. **Add silica** — biologically plausible but material-intensive.
5. **Add clay or mineral ballast** — potentially powerful but still experimental.
6. **Manipulate grazing, polymers or artificial downwelling** — highly uncertain.

The most realistic near-term route is:

Create a large, silica-supported diatom bloom in a coherent water mass, sustain it with carefully controlled iron doses, and allow it to form dense aggregates during bloom decline.

That could raise the deep-export fraction substantially over a LOHAFEX-type result, but EIFEX remains essentially the single best demonstration. We do not yet know how reliably its high export fraction can be reproduced.

Summary of Ocean Iron Fertilization (OIF) Experiments

Prompt to AI: Provide a brief summary of all the OIF experiments that have been conducted. Also, include a summary table with the following columns: experiment name, experiment date, type (e.g. eddy, open ocean, mesocosm), measured grams of plankton per gram of fertilizer, measured grams of carbon per gram of plankton, calculated grams of carbon per gram of fertilizer, type of fertilizer, percent of carbon that is sequestered for > 100 years, fertilizer $ USD cost per ton of CO2 sequestered for > 100 years, plankton species, silica relative concentration in water (e.g. high, medium, low), and iron relative concentration in water (e.g. high, medium low).

Response From AI:

Below I summarize the **canonical 13 deliberate, open-ocean artificial ocean iron fertilization experiments**. I am **not** including the many bottle/mesocosm incubations, natural-fertilization studies such as Crozet/Kerguelen/Kasatochi, or the controversial 2012 Haida event, because those are not part of the standard 13 peer-reviewed aOIF field-experiment set.

A key limitation: several columns you requested were **not actually measured** in these experiments. Researchers usually measured **chlorophyll, primary production, DIC drawdown, nutrients, particulate organic carbon export, thorium-234 export, sediment-trap flux, and plankton taxonomy**—not "grams of plankton per gram of fertilizer." Also, **no experiment directly measured a verified percentage of carbon sequestered for >100 years**; that requires depth/circulation modeling. The National Academies notes that earlier experiments mostly assessed primary response to added iron, not durable CDR efficacy.

Very brief summary

From 1993 to 2009, researchers conducted **13 open-ocean artificial OIF experiments**: 2 in the equatorial Pacific, 3 in the subarctic North Pacific, 7 in the Southern Ocean, and 1 Fe+P experiment in the subtropical North Atlantic. They generally added **350–4,000 kg of elemental iron** as acidified iron sulfate over **25–300 km²**, then observed the patch for **10–40 days**.

The main result was consistent: **iron addition usually stimulated phytoplankton growth and CO_2 drawdown in iron-limited waters**. The unresolved part is carbon sequestration. Reviews conclude that only **EIFEX** clearly documented substantial iron-induced carbon export to deep layers; the others either did not detect increased deep export or were too short to determine it.

Definitions used in the table

For "silica relative concentration," I use:

- **Low:** <3 µM silicic acid
- **Medium:** 3–10 µM
- **High:** >10 µM

For “iron relative concentration,” most HNLC experiments are listed as **Low**, meaning iron-limited. Background dissolved iron in HNLC regions is generally <0.2 nM, and experiments raised iron to roughly 1–4 nM before it fell back toward background within days.

NR = not reported in the requested unit.
NQ = not quantified.
Undefined = no verified >100-year sequestration, so cost per tonne cannot be calculated.

Table 1 — Experiment identity and basic design

Experiment	Date	Type	Fertilizer	Silica in water	Iron in water
IronEx I	1993	Open-ocean patch, equatorial Pacific	Acidified $FeSO_4$	Medium	Low
IronEx II	1995	Open-ocean patch, equatorial Pacific	Acidified $FeSO_4$	Medium	Low
SOIREE	1999	Open-ocean Southern Ocean patch	Acidified $FeSO_4$	High/medium	Low
EisenEx	2000	Southern Ocean eddy / Polar Frontal Zone	Acidified $FeSO_4$	High/medium	Low–medium
SEEDS-I	2001	Open-ocean patch, western subarctic Pacific	Acidified $FeSO_4$	High	Low
SOFeX-N	2002	Open-ocean patch north of Antarctic Polar Front	Acidified $FeSO_4$	Low	Low
SOFeX-S	2002	Open-ocean patch south of Antarctic Polar Front	Acidified $FeSO_4$	High	Low
SERIES	2002	Open-ocean patch, eastern subarctic Pacific / Gulf of Alaska	Acidified $FeSO_4$	High/medium	Low
EIFEX	2004	Closed-core Southern Ocean eddy	Acidified $FeSO_4$	High	Low
SAGE	2004	Open-ocean sub-Antarctic patch	Acidified $FeSO_4$	Low	Low
SEEDS-II	2004	Open-ocean patch, western subarctic Pacific	Acidified $FeSO_4$	High	Low
FeeP	2004	Open-ocean Fe + P experiment, subtropical North Atlantic	Fe + phosphate	Low	Low / colimited

Experiment	Date	Type	Fertilizer	Silica in water	Iron in water
LOHAFEX	2009	Southern Ocean cyclonic eddy	Acidified $FeSO_4$	Low	Low

Table 2 — Biomass, carbon, and export-related quantities

Experiment	Measured grams plankton / gram fertilizer	Measured grams C / gram plankton	Calculated grams C / gram fertilizer	% carbon sequestered >100 years
IronEx I	NR	NR	NR	NQ
IronEx II	NR	NR	NR	NQ
SOIREE	NR	NR	NR	NQ
EisenEx	NR	NR	NR	NQ
SEEDS-I	NR	NR	NR	NQ
SOFeX-N	NR	NR	Not separately quantified here	NQ
SOFeX-S	NR	NR	~1,700 gC/gFe exported at 100 m	NQ
SERIES	NR	NR	NR	NQ
EIFEX	NR	NR	Event export ~10.8–13.2 gC/m^2; per gFe depends on patch area and iron inventory	NQ; at least ~half bloom biomass reportedly sank below 1,000 m
SAGE	NR	NR	NR	NQ
SEEDS-II	NR	NR	NR	NQ
FeeP	NR	NR	NR	NQ
LOHAFEX	NR	NR	NR	~0 verified; deep durable export negligible/undetected

Table 3 — Cost and biological response

Experiment	Fertilizer $ USD cost / ton CO_2 sequestered >100 years	Plankton species / dominant response	Short interpretation
IronEx I	Undefined	Small response; no strong community shift	Patch dynamics likely limited result
IronEx II	Undefined	Strong diatom bloom; shift	Demonstrated strong iron

Experiment	Fertilizer $ USD cost / ton CO_2 sequestered >100 years	Plankton species / dominant response	Short interpretation
		toward larger phytoplankton	response
SOIREE	Undefined	Shift toward diatoms; export not clearly enhanced	Biological response, unclear sequestration
EisenEx	Undefined	Diatom increase; limited/uncertain export signal	Useful process experiment
SEEDS-I	Undefined	Large bloom; diatoms including *Pseudo-nitzschia* and *Chaetoceros*	Strong bloom response
SOFeX-N	Undefined	Low-silica site; diatoms increased but less favorable	Lower export potential than SOFeX-S
SOFeX-S	Undefined	Diatom-dominated bloom; measurable 100 m POC export	Stronger export case, but not >100-year verified
SERIES	Undefined	Diatom bloom; bloom decline linked to silicate drawdown	Export observed, durability unresolved
EIFEX	Material-only likely <<$1/t$CO_2$; full verified cost unknown	Large diatoms; strong aggregate sinking	Best sequestration-positive experiment
SAGE	Undefined	Low-silica site; no strong diatom dominance	Dilution and low silica limited result
SEEDS-II	Undefined	Smaller response than SEEDS-I; pico/nano plankton and grazing	Grazing reduced export potential
FeeP	Undefined	Studied Fe–P colimitation / diazotroph response	Not classic HNLC iron fertilization
LOHAFEX	Undefined	Low-silica, weak/non-diatom bloom; strong grazing	Cautionary case: production without deep export

The most important pattern is still: **high silica + large diatoms + low grazing + bloom collapse** produced the strongest export signal, especially in **EIFEX**.

Low-silica or high-grazing conditions, as in **LOHAFEX**, produced much weaker sequestration.

Notes on the most important rows

EIFEX

EIFEX is the strongest positive sequestration case. It was designed to observe the full bloom cycle in a closed eddy. The bloom became dominated by large diatoms, formed aggregates, and produced a strong sinking event. Yoon et al. describe EIFEX as the only artificial OIF experiment with significant carbon export to deep layers, down to about 3,000 m.

LOHAFEX

LOHAFEX is the clearest cautionary case. It was also conducted in a cyclonic Southern Ocean eddy, but the water was low in silicic acid. The bloom was not strongly diatom-dominated, grazing pressure was high, and the increase in net community production did not translate into strong deep export.

SOFeX-S

SOFeX-S showed a measurable increase in POC flux at 100 m, with a reported C:Fe molar export ratio of about 8,000. Converting that to mass gives roughly:

$$8000 \times \frac{12}{55.85} \approx 1{,}700 \text{ gC/gFe}.$$

But that was **100 m export**, not verified >100-year sequestration.

Why the “plankton per gram fertilizer” columns are mostly blank

The experiments generally did **not** harvest and weigh “plankton” as a single biomass pool. They measured proxies and carbon pools, such as:

- chlorophyll-a;
- primary productivity;
- dissolved inorganic carbon drawdown;
- particulate organic carbon;
- sediment-trap flux;
- thorium-234 export;
- taxonomic composition.

A synthesis of early experiments estimated an overall DIC uptake efficiency of about **5,600 mol C per mol Fe**, or roughly **1,200 gC per gram of elemental Fe**, but that is **surface carbon uptake**, not durable sequestration. The National Academies also reports export-ratio estimates ranging from hundreds to thousands of mol C per mol Fe depending on experiment and method.

Fertilizer cost

The fertilizer material itself is not the expensive part. The National Academies estimated theoretical iron material costs at **< $0.40/tCO₂** for theoretical CO_2 removal, but emphasized that this excludes transport, deployment, monitoring, verification, ecological monitoring, and the fact that only some carbon is durably sequestered.

For the table's "fertilizer $/tCO₂ sequestered >100 years" column, most entries are therefore **undefined**, because the experiments did not verify tonnes of CO_2 sequestered for >100 years. For EIFEX, the material-only cost would probably be far below $1/tCO₂ if one counts deep sinking material, but the full verified CDR cost would be much higher and was not measured.

Main lesson

The experiments show that **iron can reliably stimulate phytoplankton growth in iron-limited waters**. They do **not** show that all blooms become durable carbon removal. The best conditions appear to be:

- iron-limited water;
- enough silica for large diatoms;
- low grazing pressure;
- sufficient experiment duration to observe bloom collapse;
- aggregation into fast-sinking particles;
- export below at least the winter mixed layer and preferably below 500–1,000 m.

That is why EIFEX looked promising and LOHAFEX did not.

Summary of Mesocosm Experiments

Prompt to AI: Summarize past Mesocosm experiments.

Response From AI:

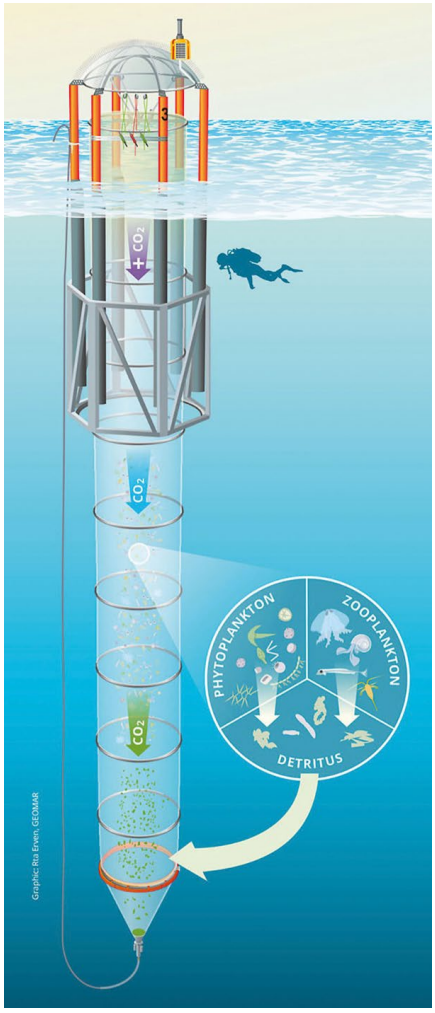

Yes. The table below is the same style, but for **mesocosm / bottle / deck-incubation experiments** related to OIF.

Important caveat: there is **no canonical list of mesocosm OIF experiments** comparable to the 13 open-ocean OIF field experiments. Most "mesocosm" work in this area is actually **shipboard bottle incubation, deck incubation, lab culture, or enclosed-bag work**, not drifting ocean patches. Also, these experiments generally do **not** measure "grams of plankton per gram of fertilizer" or ">100-year sequestration." They measure chlorophyll, cell counts, carbon fixation, nutrient drawdown, POC, DIC, pCO_2, species shifts, toxins, or iron physiology.

So most carbon-sequestration columns are necessarily **NR / NQ / undefined**.

Legend:
NR = not reported in that unit.
NQ = not quantified.
Undefined = cannot calculate because durable >100-year sequestration was not measured.
Fe = iron.
HNLC = high nutrient, low chlorophyll.

Table 1 — Experiment identity and basic design

Experiment / study	Date	Type	Fertilizer / treatment	Silica in water	Iron in water
Foundational HNLC bottle enrichments	late 1980s–early 1990s	Bottle / lab incubation	Dissolved Fe additions	Variable	Low
Fitzwater / IronEx-planning deck incubations	mid-1990s	Shipboard bottle incubation	Fe added to ~1–2 nM target range	Variable	Low
SAZ Project Fe + light experiments	March 1998	Shipboard deck incubation	Fe addition + light treatments	Medium–high	Low
Southern Ocean large-diatom Fe	2001–2004	Lab culture / bottle incubation	Fe concentration gradients	High / controlled	Low to replete

Experiment / study	Date	Type	Fertilizer / treatment	Silica in water	Iron in water
physiology studies					
SOIREE / EisenEx companion bottle studies	1999–2000	Shipboard bottle / deck incubation	Fe addition	Medium–high	Low
SOFeX companion bottle studies	2002	Shipboard bottle / deck incubation	Fe addition; north/south silica contrast	North low, south high	Low
SERIES companion incubations	2002	Shipboard bottle / deck incubation	Fe addition	Medium–high	Low
Trick / Cochlan HNLC toxic-diatom enrichments	2010 publication; samples from prior HNLC work	Bottle incubation	Fe addition to HNLC waters	Variable	Low
Hoppe et al. Fe limitation + ocean acidification	2013	Bottle / lab incubation	Fe addition + CO_2 / pH treatments	Southern Ocean, generally high	Low
Trimborn et al. Fe-source + ocean-acidification study	2017	Bottle / mesocosm-style natural community incubation	$FeCl_3$ vs Fe-rich dust + CO_2 treatments	Southern Ocean; generally high	Low
Andrew et al. Fe availability + warming	2019	Bottle / lab incubation	Fe manipulation + warming	Southern Ocean; variable	Low
Eich et al. Fe + warming Southern Ocean bioassays	2024	Shipboard trace-metal-clean bioassay	2 nM dissolved Fe + 2°C warming	Weddell / Amundsen; variable	Low to medium
Buoyant-flake nutrient-delivery mesocosm	2026	Mesocosm + microcosm	Biodegradable flakes releasing Fe + silicate	Low-to-medium, enriched by flakes	Low to enriched

The distinction matters: open-ocean OIF experiments test whole-water-mass behavior, while bottle/mesocosm studies often exclude or distort dilution, eddy motion, vertical export, large grazers and deep remineralization. The Yoon et al. review explicitly notes that early bottle experiments supported the iron hypothesis but were criticized because bottle incubations exclude higher trophic levels and can underestimate grazing and other “bottle effects.”

Table 2 — Biomass, carbon, and export-related quantities

Experiment / study	Measured grams plankton / gram fertilizer	Measured grams C / gram plankton	Calculated grams C / gram fertilizer	% carbon sequestered >100 years

Experiment / study	Measured grams plankton / gram fertilizer	Measured grams C / gram plankton	Calculated grams C / gram fertilizer	% carbon sequestered >100 years
Foundational HNLC bottle enrichments	NR	NR	NR	0 verified / NQ
Fitzwater / IronEx-planning deck incubations	NR	NR	NR	0 verified / NQ
SAZ Project Fe + light experiments	NR	NR	NR; chlorophyll, silica production and carbon fixation increased in high-Fe treatments	0 verified / NQ
Southern Ocean large-diatom Fe physiology studies	NR	NR	NR; growth rates and nutrient-depletion kinetics reported	0 verified / NQ
SOIREE / EisenEx companion bottle studies	NR	NR	NR	0 verified / NQ
SOFeX companion bottle studies	NR	NR	NR	0 verified / NQ
SERIES companion incubations	NR	NR	NR	0 verified / NQ
Trick / Cochlan HNLC toxic-diatom enrichments	NR	NR	NR; response measured as *Pseudo-nitzschia* growth and domoic acid	0 verified / NQ
Hoppe et al. Fe limitation + ocean acidification	NR	NR	NR; productivity and community response measured	0 verified / NQ
Trimborn et al. Fe-source + ocean-acidification study	NR	NR	NR; biomass/community response to Fe source reported	0 verified / NQ
Andrew et al. Fe availability + warming	NR	NR	NR	0 verified / NQ
Eich et al. Fe + warming Southern Ocean bioassays	NR	NR	NR; Fe increased chlorophyll, photosynthetic efficiency and larger diatom fraction	0 verified / NQ
Buoyant-flake nutrient-delivery mesocosm	NR	NR	NR; modest TOC increase and pCO_2 decline measured	0 verified / NQ

The SAZ study is a good example of why your requested units are hard to fill. It reported that, at 47°S, chlorophyll rose above 1 µg/L only in high-Fe treatments, and at 54°S chlorophyll rose above 2 µg/L only when both light and Fe were favorable. It measured carbon fixation and silica production, but not "grams plankton per gram fertilizer."

Table 3 — Cost, plankton response, and interpretation

Experiment / study	Fertilizer $ USD cost / ton CO_2 sequestered >100 years	Plankton species / dominant response	Short interpretation
Foundational HNLC bottle enrichments	Undefined	HNLC phytoplankton responded to Fe	Helped motivate IronEx and later open-ocean OIF
Fitzwater / IronEx-planning deck incubations	Undefined	Maximum response around 1–2 nM Fe additions	Helped set target Fe levels for open-ocean trials
SAZ Project Fe + light experiments	Undefined	Fe response at 47°S; Fe + light response at 54°S	Showed Fe/light co-limitation in subantarctic waters
Southern Ocean large-diatom Fe physiology studies	Undefined	Large open-ocean diatoms; nutrient-depletion kinetics	Useful for predicting diatom response when silica is available
SOIREE / EisenEx companion bottle studies	Undefined	Diatoms and mixed Southern Ocean communities	Supported interpretation of field results
SOFeX companion bottle studies	Undefined	North/south contrast; low-silica vs high-silica communities	Helped explain why silica controls diatom export potential
SERIES companion incubations	Undefined	Subarctic Pacific diatom response	Supported interpretation of bloom development and decline
Trick / Cochlan HNLC toxic-diatom enrichments	Undefined	*Pseudo-nitzschia* increased; domoic acid risk	Important safety warning: Fe can stimulate harmful/toxic diatoms
Hoppe et al. Fe limitation + ocean acidification	Undefined	Southern Ocean phytoplankton; Fe limitation modulated CO_2 response	Shows future pH/CO_2 conditions may change Fe response
Trimborn et al. Fe-source + ocean-acidification study	Undefined	$FeCl_3$ and Fe-rich dust gave different responses	Fe source matters; dust is not identical to dissolved Fe salt
Andrew et al. Fe availability + warming	Undefined	Southern Ocean communities under Fe and temperature stress	Fe status affects response to warming
Eich et al. Fe + warming Southern Ocean bioassays	Undefined	Shift from haptophytes toward larger diatoms under Fe addition	Modern trace-metal-clean evidence that Fe can shift size/community structure
Buoyant-flake nutrient-delivery mesocosm	Undefined	Modest biological response; nitrogen limitation and grazing constrained bloom	Interesting delivery concept, but not a sequestration demonstration

The Eich et al. 2024 bioassays are especially relevant to OIF design: they used trace-metal-clean conditions, added 2 nM Fe, and found that Fe generally increased photosynthetic efficiency, phytoplankton abundance and chlorophyll, often shifting the community from haptophytes toward larger diatoms.

The 2026 buoyant-flake mesocosm is interesting because it tests a **delivery technology**, not simply $FeSO_4$ addition. The flakes released silicate and bioavailable iron, caused short-term pCO_2 declines and modest TOC increases, but the authors explicitly say this showed short-term surface-water carbon uptake, **not verified carbon sequestration**; nitrogen limitation, grazing and short duration constrained bloom magnitude.

Main takeaway from mesocosm studies

Mesocosm and bottle experiments are useful for answering:

- Will phytoplankton respond to Fe?
- Which species respond?
- Does silica allow large diatoms to dominate?
- Does light or temperature co-limit the response?
- Does dust behave differently from soluble Fe?
- Are harmful species such as *Pseudo-nitzschia* stimulated?
- Does grazing suppress biomass accumulation?

They are **not** sufficient to determine:

- grams CO_2 sequestered per gram Fe;
- fraction exported below 500–1,000 m;
- fraction isolated for >100 years;
- full ecosystem response;
- real cost per verified tonne.

So, compared with the open-ocean experiments, mesocosms are best understood as **screening tools**. They help choose the site, season, iron form, dosing strategy and monitoring plan before committing to a true open-ocean OIF field trial.

OIF Research Papers

Prompt to AI: How many OIF research papers have been published? Please summarize the top 10 papers.

Response From AI:

How many OIF papers?

There is **no single official count**, because "OIF papers" can mean different things.

My best estimate is:

Definition	Approximate count
Core deliberate open-ocean OIF field-experiment literature	~50–100 papers
All directly OIF-related papers: experiments, syntheses, natural analogs, modeling, MRV, risks, economics, governance	**~200–300 papers**
Broad adjacent iron-cycle / dust / biological-pump literature	500+ papers

The safest statement is: **there are hundreds of OIF-related papers, but only 13 deliberate artificial open-ocean OIF experiments.** Yoon et al. 2018 reports that 13 artificial OIF experiments had been conducted since 1990, and that they generally enhanced primary production, but that **only EIFEX clearly showed enhanced export below the winter mixed layer**.

Top 10 OIF papers to read first

#	Paper	Why it matters	Brief summary
1	**Martin 1990 — "Glacial-interglacial CO_2 change: The Iron Hypothesis"**	Origin paper	Proposed that iron supply to HNLC oceans could strongly affect atmospheric CO_2 by stimulating phytoplankton and the biological pump. This is the conceptual starting point for OIF.
2	**Martin et al. 1994 — "Testing the iron hypothesis in ecosystems of the equatorial Pacific Ocean"**	First major field test	IronEx I enriched a 64 km^2 patch in the equatorial Pacific. The response was real but weaker than expected, raising issues of dilution, grazing, light, and iron retention.
3	**Coale et al. 1996 — "A massive phytoplankton bloom induced by an ecosystem-scale iron**	Proof that iron can create a bloom	IronEx II showed a much stronger bloom response in the equatorial Pacific, demonstrating that iron limitation was real at ecosystem scale.

#	Paper	Why it matters	Brief summary
	fertilization experiment…”		
4	**Boyd et al. 2000 — “A mesoscale phytoplankton bloom in the polar Southern Ocean stimulated by iron fertilization”**	First major Southern Ocean test	SOIREE showed that adding iron in the Southern Ocean could shift the system toward larger phytoplankton and diatoms, but export was still uncertain.
5	**Boyd et al. 2004 — “The decline and fate of an iron-induced subarctic phytoplankton bloom”**	Fate of bloom, not just bloom size	SERIES in the NE subarctic Pacific followed bloom decline and carbon fate. It is important because CDR depends on what happens after the bloom, not just chlorophyll growth.
6	**Buesseler et al. 2004 — “The effects of iron fertilization on carbon sequestration in the Southern Ocean”**	SOFeX export paper	**SOFeX** measured particle export during Southern Ocean fertilization and showed that shallow export could increase, but also highlighted that 100 m export is not the same as durable sequestration.
7	**Blain et al. 2007 — “Effect of natural iron fertilization on carbon sequestration in the Southern Ocean”**	Natural analog benchmark	KEOPS showed that natural iron fertilization near Kerguelen could sustain stronger export than many artificial short-term releases. This helped shift attention toward slow, persistent iron supply and natural analogs.
8	**Boyd et al. 2007 — “Mesoscale Iron Enrichment Experiments 1993–2005: Synthesis and Future Directions”**	Best early synthesis	Summarized the first generation of OIF experiments and concluded that iron reliably stimulates blooms, but export efficiency, verification, and side effects remained unresolved.
9	**Smetacek et al. 2012 — “Deep carbon export from a Southern Ocean iron-fertilized diatom bloom”**	Strongest positive artificial-OIF export result	**EIFEX** is the key positive case. It followed a fertilized Southern Ocean eddy long enough to observe bloom collapse and deep export of diatom biomass. This is why EIFEX is usually treated as the best artificial OIF sequestration evidence.
10	**Yoon et al. 2018 — “Ocean iron fertilization experiments — past, present, and future…”**	Best modern review	Reviews the 13 artificial OIF experiments and six natural OIF experiments; concludes that primary production increased in many cases, but enhanced export below the winter mixed layer was not confirmed except for EIFEX.

Two newer papers I would add after the top 10

The **2024 ExOIS "Next steps" paper** is important because it reframes OIF as a modern marine CDR problem and introduces the **"centennial tonne"**: 1,000 kg of carbon isolated from atmospheric contact for at least 100 years. It argues that past experiments were not designed to quantify durability, MRV, or environmental acceptability.

> https://www.researchgate.net/publication/402000518_Next_steps_for_assessing_ocean_iron_fertilization_for_marine_carbon_dioxide_removal

The **2026 "case for OIF field trials" paper** argues for larger, longer trials—roughly **1,000 km²** and **3–6+ months**—with rigorous monitoring, transparent MRV, and go/no-go safeguards.

> https://oceaniron.org/our-work/#dialogues

Bottom line

The literature says:

Iron fertilization can create blooms. The hard question is whether enough carbon sinks deep enough, stays isolated long enough, and does so without unacceptable ecological side effects.

For your purposes, the most important papers are **Boyd 2007**, **Smetacek 2012**, **Yoon 2018**, and the **2024/2026 ExOIS papers**. Those tell you what has been proven, what failed, and what a credible next $25M field trial would need to measure.

For a list of many OIF papers, visit the following website:

> https://oceaniron.org/our-work/bibliography/

Experiment EIFEX (2004)

Prompt to AI: Summarize the 2004 EIFEX Experiment

Response From AI:

The **European Iron Fertilization Experiment (EIFEX)** was a 2004 Southern Ocean expedition led by the Alfred-Wegener-Institut (AWI). Researchers fertilized an ocean eddy with dissolved iron to stimulate a massive phytoplankton bloom. It aimed to prove that adding iron can trap atmospheric CO_2 by causing dead plankton to sink to the deep sea.

Key Parameters & Results

- **Location:** Southern Ocean, Atlantic Sector [1]
- **Timeline:** January to March 2004 [1]
- **Vessel:** *RV Polarstern* icebreaker
- **The Bloom:** The addition of dissolved iron successfully triggered a massive phytoplankton bloom that peaked in biomass after approximately three weeks. [1]
- **Carbon Export:** Unlike earlier, shorter experiments, EIFEX proved that a large portion of the resulting planktonic biomass sank to depths greater than 3,000 meters. [1, 2]

Scientific Implications

EIFEX provided significant confirmation of the ocean iron hypothesis, demonstrating that iron deficiency indeed limits massive phytoplankton growth in the Southern Ocean. However, while EIFEX showed that carbon sinks to the deep ocean, the scientific community notes that its overall efficiency varies, and large-scale, long-term iron fertilization as a geoengineering strategy remains controversial.

EIFEX paved the way for modern, broader studies on ocean iron ligands, isotopes, and the biological carbon pump. You can explore the raw EIFEX datasets published in the Publishing Network for Geoscientific & Environmental Data (PANGAEA). [1, 2]

How does EIFEX (2004) compare to LOHAFEX (2009)?

Prompt to AI: How does EIFEX (2004) compare to LOHAFEX (2009)?

Response From AI:

The **LOHAFEX** experiment (2009) yielded vastly different outcomes compared to **EIFEX** (2004). While both successfully triggered large phytoplankton blooms by adding iron, they differed fundamentally in **carbon sequestration** due to local nutrient conditions.

A direct comparison reveals how the two experiments differed:

Feature	EIFEX (2004)	LOHAFEX (2009)
Dominant Plankton	Heavy, armored **diatoms**.	Small, naked **flagellates** (*Phaeocystis*).
Silicate Levels	**High** (allowed diatoms to build glass shells).	**Low** (silicate was entirely depleted).
Grazing Pressure	**Low** (zooplankton couldn't easily crush diatoms).	**High** (crustaceans easily ate the shell-less algae).
Carbon Export	**High** (blooms died and sank rapidly to (>3,000m).	**Negligible** (carbon was recycled in the upper ocean).

The Silicate Limitation

The primary reason for the difference was **dissolved silicon (silicate)**. In EIFEX, high silicate levels allowed diatoms to construct heavy silicon dioxide shells. When the iron ran out, these heavy cells died, clumped together, and sank rapidly to the deep ocean floor.

LOHAFEX was intentionally conducted in a low-silicate zone north of the Antarctic Polar Front. Because the water lacked silicon, diatoms could not grow. The resulting bloom consisted of small, delicate flagellates that lacked protective shells.

The Grazing Loop

Because the LOHAFEX algae lacked hard protective shells, they were rapidly consumed by predatory zooplankton (like copepods and amphipods). The carbon remained trapped in the surface ecosystem loop via respiration and microbial grazing, rather than sinking into long-term deep-sea storage.

Why This Matters

Together, EIFEX and LOHAFEX proved that ocean iron fertilization is **not a universal fix** for climate change. They demonstrated that carbon sequestration depends heavily on background chemistry, proving that iron will only trap carbon if the targeted ocean zone also contains abundant silicate.

How does EIFEX (2004) compare to SOFeX-S (2002)?

Prompt to AI: Compare SOFeX-S with EIFEX.

Response From AI:

SOFeX-S and EIFEX were both Southern Ocean iron-fertilization experiments in high-silica, iron-limited waters, and both produced diatom responses. The important difference is that **SOFeX-S showed enhanced carbon export at about 100 m**, while **EIFEX followed the bloom long enough to observe a major sinking event to much greater depths, with evidence of export below 500 m and down toward 1,000–3,000 m**. Reviews generally treat EIFEX as the strongest artificial OIF sequestration case.

Side-by-side table

Feature	SOFeX-S	EIFEX
Date	**2002**	**2004**
Region	Southern Ocean, south of Antarctic Polar Front	Southern Ocean, Polar Front region
Physical setting	Open-ocean fertilized patch	Closed-core cyclonic eddy
Initial patch size	About 15 km × 15 km, or 225 km²	About 167 km² initially
Iron addition	Four iron additions	Two iron additions
Duration observed	About 1 month	39 days, over 5 weeks
Silicic acid	Very high; SOFeX-S was the high-silica southern patch	High enough to support heavily silicified diatoms
Mixed layer	About 40–50 m	Similar Southern Ocean mixed-layer context
Dominant plankton response	Diatoms already important; bloom increased	Very strong large-diatom bloom; about 97% of bloom attributed to large diatoms
Surface carbon effect	DIC and nutrients declined; pCO_2 fell	DIC and nutrients declined; pCO_2 fell
Export measurement	Mainly ^{234}Th-based export at 100 m	^{234}Th, transmissometer profiles, POC observations, deep export evidence
Export result	Enhanced POC flux at 100 m, but not dramatic relative to natural blooms	Major export pulse after bloom decline; clear evidence below 500 m and down to deep layers
Sequestration implication	Positive but limited; much uncertainty about deep durable	Strongest artificial OIF evidence for deep carbon sequestration

Feature	SOFeX-S	EIFEX
	storage	
Key limitation	Experiment may have ended before full bloom collapse/export	Still not a complete modern CDR accounting experiment

SOFeX-S deliberately tested high-silicate Southern Ocean water, while SOFeX-N tested low-silicate water north of the Polar Front. The SOFeX-S southern patch received SF_6 tracer and four iron additions to a 15 × 15 km patch and was followed for about a month by three ships.

Carbon export comparison

SOFeX-S

SOFeX-S showed enhanced particulate organic carbon export at 100 m. Buesseler et al. reported 100-m POC fluxes of about **12.4 mmol C/m²/day** near the end of the experiment, roughly **20% of measured biological carbon uptake**. They estimated an enhanced 100-m flux of about **1,800 tons of carbon** after adding **1.26 tons of iron**, but also estimated that only about **900 tons C** might be sequestered below the more rapidly ventilated Antarctic surface waters, because much carbon exported at 100 m is remineralized by about 250 m.

Converted to CO_2:

$$900\ \text{tC} \times \frac{44}{12} \approx 3{,}300\ \text{tCO}_2.$$

So SOFeX-S demonstrated **some export**, but it was modest relative to the scale needed for climate-relevant CDR.

EIFEX

EIFEX was designed specifically to follow bloom growth, decline, and fate. It observed a major export event between about days 28 and 32, after the bloom began collapsing. A review reports an initial export flux of about **340 mg C/m²/day** that stayed roughly constant for about 24 days, followed by a maximum around **1,692 mg C/m²/day** in the fertilized patch. At least half of the iron-induced biomass was reported to sink to about **1,000 m**, with fast sinking rates around **500 m/day**.

That is why EIFEX is often treated as the best evidence that an iron-induced diatom bloom can produce meaningful deep export.

Why EIFEX performed better

The most likely reasons are:

1. **It was in a closed eddy.**
   The eddy acted more like a natural container, reducing dilution and making it easier to follow the same water mass.
2. **It lasted long enough.**
   SOFeX-S ran about four weeks. EIFEX ran 39 days and observed the full bloom cycle—growth, decline, aggregation, and sinking. Reviews specifically argue that sufficient duration is necessary because deep export may happen late, during bloom collapse.
3. **The diatoms were more export-prone.**
   EIFEX had a very strong large-diatom response, with heavily silicified species such as *Thalassiothrix antarctica* increasing. SOFeX-S was also diatom-rich, but had smaller silicate uptake and evidence of reduced silicification in dominant *Fragilariopsis* species.
4. **Aggregation was stronger in EIFEX.**
   EIFEX's deep export was linked to formation of large, fast-sinking diatom aggregates. SOFeX-S enhanced 100-m flux, but the review says the change was "not dramatic compared to natural values."

Key lesson

SOFeX-S showed that iron can enhance production and shallow export in high-silica Southern Ocean water.

EIFEX showed that, under better physical and ecological conditions, the bloom can collapse into fast-sinking aggregates and export carbon much deeper.

For designing a new OIF experiment, EIFEX is the better template if the goal is sequestration. SOFeX-S is still valuable, but mainly as a reminder that **100-m export is not enough**. You need to follow the bloom long enough and deep enough to determine whether carbon reaches below the winter mixed layer, below 500 m, and ideally near or below 1,000 m.

Cost of Previous Experiments (e.g. EIFEX/LOHAFEX)

Prompt to AI: What was budget for EIFEX and LOHAFEX? What is current status of R/V Polarstern (118m long ship)? Who owns it? What equipment does it have?

Response From AI:

I'll separate what is documented from what is only estimated, because the cruise budgets for EIFEX and LOHAFEX do not appear to have been published as simple all-in totals. I'll also verify Polarstern's present operating status and official equipment list.

EIFEX and LOHAFEX budgets

I could not find a published, audited **all-in budget** for either experiment. Both were embedded in larger *Polarstern* research cruises, so costs were distributed among ship operations, participating institutes, permanent staff salaries, cruise-specific equipment and later laboratory analysis.

Experiment	Polarstern cruise	Time at sea	Public budget information
EIFEX	ANT-XXI/3	January 21–March 25, 2004; about 64 days	No authoritative all-in total located
LOHAFEX	ANT-XXV/3	January 7–March 17, 2009; about 70 days	No authoritative all-in total located; India's National Institute of Oceanography reportedly covered half the personnel and financial costs

The cruise dates are documented in the expedition records. AWI stated that the Indian National Institute of Oceanography shared half of LOHAFEX's personnel and financial costs; the expedition involved 48 scientists and approximately 70 days at sea.

A rough cost reconstruction

Historical public estimates placed *Polarstern* operating costs somewhere around **€30,000–€54,000 per day**, although these figures are not official EIFEX or LOHAFEX accounts and may include different categories of expenditure.

Applying those rates only as an order-of-magnitude calculation:

Experiment	Approximate vessel-time equivalent

Experiment	Approximate vessel-time equivalent
EIFEX, 64 days	**€1.9 – €3.5 million**
LOHAFEX, 70 days	**€2.1 – €3.8 million**

Those figures would exclude or incompletely account for:

- researchers' regular salaries;
- analytical laboratories at participating institutes;
- specialized instruments and consumables;
- iron and tracer preparation;
- travel and shipping;
- data analysis and publications;
- institutional overhead;
- years of planning and post-cruise work.

A reasonable interpretation is therefore that each experiment represented **several million euros of vessel resources**, with the full economic cost probably higher. But it would be misleading to quote a precise €4 million, €6 million or €10 million project budget without access to institutional accounts.

This also means EIFEX and LOHAFEX are not directly comparable to a private fund writing a single check. Much of their support was effectively contributed in kind by German and partner research institutions.

Current status of *R/V Polarstern* (118m ship)

As of **July 8, 2026**, *Polarstern* remains fully operational and is conducting Arctic research.

It departed Bremerhaven on **July 4, 2026**, for expedition **PS155** to the Fram Strait and AWI's HAUSGARTEN long-term observatory. The expedition carries approximately 54 scientists and 43 crew and is scheduled to finish in Tromsø on August 3. A subsequent expedition will continue toward northeast Greenland and the central Arctic, with the ship expected back in Bremerhaven around mid-October 2026.

The current ship entered service in 1982 and remains one of the world's most capable icebreaking research vessels. AWI reports that it normally operates for approximately **305 days per year**.

Germany has commissioned a replacement vessel, generally called **Polarstern II** or the new *Polarstern*. It is expected to enter service around **2030**. The procurement contract has a reported value of approximately **€1.185 billion**. Until then, the present vessel is expected to continue operating.

Who owns and operates it?

The organizational structure is:

- **Legal owner:** Federal Republic of Germany, represented by the Federal Ministry of Research, Technology and Space.
- **Scientific operator:** Alfred Wegener Institute, Helmholtz Centre for Polar and Marine Research, or AWI.
- **Nautical and commercial ship management:** F. Laeisz GmbH.
- **Home port:** Bremerhaven, Germany.

The federal ownership and AWI scientific operation are stated by both AWI and Germany's research-vessel portal. The commercial ship-management role is described by German marine-research institutions.

Thus, a private research fund would generally not charter *Polarstern* in the same way it might charter a commercial ship. Access is normally obtained through the German scientific proposal and expedition-planning process, commonly with **three to four years of lead time**.

Basic ship characteristics

Characteristic	Approximate value
Length	118 metres
Beam	25 metres
Maximum speed	About 16 knots
Typical cruising speed	About 10.5 knots
Propulsion power	Approximately 19,200 hp
Range	Approximately 19,000 nautical miles
Maximum endurance	About 75–80 days
Scientific personnel	Approximately 50–55
Crew	Approximately 44
Scientific laboratories	Nine

Sources differ slightly on maximum scientific complement and endurance because these depend on cruise configuration.

Scientific equipment

An important feature of *Polarstern* is that it is **reconfigured for each expedition**. It has a substantial permanent scientific infrastructure, but many instruments used during a particular experiment are installed temporarily in laboratories or containerized modules.

Permanent or general-purpose capabilities

Nine scientific laboratories

The laboratories support oceanography, marine biology, chemistry, geology, geophysics, glaciology and meteorology. Specialized container laboratories can be added on deck.

Cranes, winches and stern handling systems

The ship has heavy-duty cranes, oceanographic winches and a stern A-frame for lowering and recovering:

- CTD rosettes and water samplers;
- sediment traps;
- plankton nets;
- sediment corers;
- moorings;
- remotely operated equipment;
- large experimental packages.

It carries tens of kilometres of wire and cable, allowing sampling in very deep water. Technical descriptions indicate hydroacoustic and sampling capability approaching full ocean depth.

Hydroacoustic systems

These include systems for:

- mapping seafloor bathymetry;
- examining sediment layers beneath the seabed;
- measuring water depth;
- detecting particles, plankton and fish;
- measuring currents with acoustic Doppler instruments.

Some systems are fixed, while others are cruise-specific. Technical descriptions report echo-sounding capability in water approaching 10,000 metres deep and shallow sub-bottom profiling into the sediment.

Meteorological and atmospheric observations

The ship routinely measures:

- wind speed and direction;
- air temperature and humidity;
- pressure;
- radiation;
- cloud and weather conditions.

Cruise-specific atmospheric laboratories can add greenhouse-gas analyzers, aerosol instruments, lidar and trace-gas equipment.

Helicopters and small boats

Polarstern normally carries:

- two helicopters;
- inflatable boats or Zodiacs;
- helicopter deck and hangar facilities.

These support ice reconnaissance, transport, atmospheric sampling, deployment of instruments and access to sites away from the vessel.

Cold rooms, aquaria and sample storage

The ship can maintain biological specimens and conduct temperature-controlled experiments. It also has refrigerated and frozen storage for samples collected during long expeditions.

Central data system

An onboard computer and data-management system collects navigational, meteorological and scientific information and allows data to be stored and transmitted ashore.

Equipment needed specifically for a new OIF experiment

Most of the following would be brought aboard for the individual expedition rather than assumed to be permanently installed:

- trace-metal-clean CTD rosette and sampling bottles;
- clean laboratory container for sub-nanomolar iron analysis;
- ferrous-sulfate preparation and release system;
- inert tracer injection and gas-chromatography system;
- underway seawater pCO_2 analyzer;
- atmospheric xCO_2 analyzer;
- dissolved inorganic carbon and alkalinity laboratory;
- oxygen/argon mass spectrometer;
- ^{234}Th sampling and counting equipment;
- neutrally buoyant and free-drifting sediment traps;
- optical particle cameras and transmissometers;
- gliders, profiling floats and surface drifters;
- nutrient analyzers;
- N_2O, methane and dimethyl-sulfide analyzers;
- plankton imaging, microscopy and molecular sampling equipment;

- eddy-covariance CO_2-flux instruments.

Polarstern is capable of supporting this equipment, but possessing the ship does not automatically provide all of it. Participating institutions normally supply much of the specialized scientific package and technical staff.

Implication for the proposed $10 million OIF program

The economics depend heavily on how the vessel is obtained:

- **If Polarstern ship time and crew were allocated by Germany as an in-kind scientific contribution**, a $10 million research fund could finance an unusually comprehensive OIF program—specialized instruments, autonomous vehicles, analysis, follow-up and independent verification.
- **If the program had to bear the full economic cost of a major ice-capable research vessel**, $10 million would become tight. A 60–70-day cruise alone represents several million euros of vessel resources before the science program is added.
- The more realistic strategy would be a joint proposal involving AWI, German funding agencies, partner institutes and the private fund, with the fund paying for the incremental OIF science rather than attempting to commercially charter *Polarstern*.

A recurring watch could track *Polarstern* expedition calls and German research-vessel proposal windows and alert you when an OIF-relevant opportunity appears.

Summary: SOIREE (1999), EisenEx (2000) and SOFeX (2002)

Prompt to AI: Summarize other Southern Ocean iron studies like SOIREE or EisenEx

Response From AI:

Prior to EIFEX and LOHAFEX, several pioneering **artificial ocean iron fertilization (aOIF)** experiments mapped out how the Southern Ocean responds to nutrient triggers. While all successfully forced massive algal blooms, almost all suffered from an **"export paradox"** where the carbon failed to actually sink into the deep sea before the research ships had to leave.

A summary of these prominent early Southern Ocean studies highlights their findings:

SOIREE (Southern Ocean Iron Release Experiment, 1999)

- **What Happened:** The very first in situ iron enrichment in polar waters, conducted south of the Polar Front.
- **The Bloom:** Cold water temperatures meant a slow biological response, but it ultimately triggered a dramatic, six-fold increase in large diatom biomass. The resulting bloom was so resilient that satellites could still track it six weeks later.
- **Carbon Export: None detected**. Because the monitoring window was only 13 days, scientists didn't see an increase in carbon sinking to the deep sea. The bloom outlasted the research expedition.

EisenEx (Iron Experiment, 2000)

- **What Happened:** Led by Germany's Alfred-Wegener-Institut (AWI), this 21-day experiment took place in the Atlantic sector of the Southern Ocean.
- **The Bloom:** Added dissolved iron once again successfully shifted the local plankton population from tiny pico-plankton into massive micro-plankton diatoms.
- **Carbon Export: Negligible**. Unlike SOIREE, this bloom faced heavy grazing pressure from native zooplankton. The carbon was rapidly eaten and recycled within the upper ocean layer instead of sinking.

SOFeX (Southern Ocean Iron Experiments, 2002)

- **What Happened:** A massive, dual-patch experiment designed specifically to test the **silicate limitation** theory by fertilizing two distinct areas:
    - **SOFeX-North:** Conducted in low-silicate waters.
    - **SOFeX-South:** Conducted in high-silicate waters.

- **The Bloom:** The North patch produced a bloom primarily composed of small flagellates, while the South patch produced a heavy, glass-shelled diatom bloom.
- **Carbon Export: Success (Partially)**. Because scientists monitored this experiment for a longer window (30 days), SOFeX-South demonstrated a measurable increase in carbon export at 100 meters. It acted as the direct conceptual precursor to EIFEX.

Summary of the "Export Paradox"

These early studies proved John Martin's **Iron Hypothesis**—that iron is the limiting key to jumpstarting Southern Ocean productivity. However, they routinely frustrated climate scientists because the evidence of long-term carbon sequestration remained incredibly elusive. Most experiments simply lacked the timeline or the perfect storm of ocean eddies required to watch the bloom die and sink.

OIF Experiment Monitoring

Prompt to AI: During an ocean eddy experiment, an iron-like substance would be injected in the ocean and monitored. Monitoring includes: an approved inert tracer; surface drifters; GPS-tracked sediment traps; profiling floats; autonomous gliders; satellite ocean color; shipboard mapping of chlorophyll, dissolved iron, nutrients and pCO_2. Please explain this further.

Response From AI:

The purpose of this measurement system is to answer two basic questions after iron is released:

1. **Where is the fertilized water now?**
2. **How much has it mixed with surrounding untreated water?**

The fertilized patch will not remain a neat circle. Currents stretch it, winds move the surface layer, turbulence mixes it vertically, and surrounding seawater dilutes it. No single instrument can track all of that, so researchers combine several methods.

Approved inert tracer

A small amount of a chemically stable tracer is released with the iron.

The tracer should:

- not react biologically;
- not affect the ecosystem at the concentration used;
- be detectable at extremely low concentrations;
- move with the seawater.

Researchers periodically collect water and measure tracer concentration. The highest concentration generally marks the patch center. Lower concentrations indicate the edges or dilution.

For example, suppose the initial tracer concentration is 100 arbitrary units. Several days later:

- 80 units might indicate relatively undiluted patch water;
- 40 units might indicate roughly half patch water and half surrounding water;
- 5 units might indicate the outer edge.

This lets researchers correct biological measurements for dilution. A decline in chlorophyll or dissolved iron could otherwise be mistaken for biological consumption when the real cause is mixing with untreated water.

The tracer is most useful during the early part of the experiment. Eventually, it becomes too dilute to detect reliably.

Surface drifters

Surface drifters are floating instruments with GPS transmitters. Many include a fabric “drogue” hanging below the surface so they follow the upper-ocean current rather than simply blowing with the wind.

Researchers place several drifters:

- near the center;
- near the edges;
- around the surrounding water.

Their GPS positions reveal:

- the direction the patch is moving;
- how quickly it is moving;
- whether it is rotating;
- whether it is stretching or splitting;
- how rapidly its surface area is increasing.

Drifters do not directly measure dilution, but they show the movement and deformation of the upper-water parcel.

A limitation is that drifters can separate from the actual biological patch because wind, waves and vertical mixing affect the surface layer differently.

GPS-tracked sediment traps

Sediment traps collect particles sinking out of the surface ocean.

In an iron-fertilization experiment, the particles may include:

- dead phytoplankton;
- phytoplankton aggregates;
- zooplankton fecal pellets;
- mineral-associated organic matter.

The trap is attached to a drifting, GPS-tracked surface buoy. Researchers therefore know:

- where the trap is;

- how long it collected material;
- whether it remained inside or outside the fertilized patch.

This matters because the patch itself moves. A stationary trap could easily be left behind while the fertilized water passes elsewhere.

The traps can be deployed at several depths, such as:

- 100 metres;
- 200 metres;
- 500 metres.

They mainly measure downward carbon export, not patch position. But their GPS position helps confirm whether the measured sinking material came from the fertilized patch.

Profiling floats

Profiling floats drift below the surface and periodically move up and down through the water column.

A float may:

1. remain at a chosen depth for several hours or days;
2. profile upward from perhaps 1,000 metres to the surface;
3. measure temperature, salinity and biogeochemical properties;
4. transmit data by satellite;
5. sink again and repeat.

Possible sensors include:

- chlorophyll fluorescence;
- oxygen;
- nitrate;
- pH;
- particle backscatter;
- light;
- temperature and salinity.

Floats help researchers determine:

- how deep the bloom extends;
- whether particles are sinking beneath the surface layer;
- whether oxygen is declining below the bloom;
- where fertilized water moves after leaving the surface;
- whether the patch becomes subducted below the surface.

A float does not steer itself effectively. It follows currents, which is useful for tracking a water mass but makes precise positioning difficult.

Autonomous gliders

Gliders are steerable underwater vehicles. They move up and down through the water while their wings convert vertical motion into slow forward movement.

Researchers can program them to repeatedly cross:

- the patch center;
- the patch boundary;
- the control area;
- the expected downstream path.

Gliders can carry sensors for:

- chlorophyll;
- dissolved oxygen;
- nitrate;
- temperature;
- salinity;
- particle abundance;
- optical backscatter;
- sometimes pH or carbon-system proxies.

Their main advantage is repeated three-dimensional mapping. A glider can show whether the patch is:

- 20 metres deep or 80 metres deep;
- being stretched into a filament;
- sinking below the surface;
- developing a subsurface particle layer.

Compared with profiling floats, gliders provide more control over where measurements are made. Their disadvantages are limited speed, battery life and payload.

Satellite ocean color

Ocean-color satellites detect sunlight reflected from the ocean surface. From that signal, researchers estimate chlorophyll and other optical properties.

If fertilization produces a large phytoplankton bloom, the patch may appear as an area of elevated chlorophyll.

Satellite images can show:

- the overall patch shape;
- filaments and splitting;
- movement over tens or hundreds of kilometres;
- bloom growth and decay;
- whether surrounding waters also bloom naturally.

Satellite coverage is especially valuable because a ship samples only a narrow track.

However, satellite ocean color has major limitations:

- clouds block the view;
- it measures mainly the upper optical layer;
- it does not directly measure carbon export;
- colored dissolved material or suspended sediments can confuse the chlorophyll estimate;
- a patch can persist below the surface and become invisible to the satellite.

Therefore, satellite images must be combined with ship and autonomous measurements.

Shipboard mapping

The research ship repeatedly crosses the patch in lines or grids while continuously measuring the surface ocean.

This produces a detailed map of the patch and surrounding waters.

Chlorophyll

Measured with fluorometers and water samples.

Higher chlorophyll generally indicates more phytoplankton biomass. It is useful for locating the bloom, although chlorophyll per cell can change without a proportional change in biomass.

Dissolved iron

Measured from carefully collected trace-metal-clean water samples.

Iron measurements show:

- where added iron remains;
- how quickly it is consumed;
- how quickly it precipitates or sinks;
- where dilution has reduced its concentration.

Because iron concentrations are extremely low, ordinary metal equipment can contaminate the samples.

Nutrients

Researchers measure nitrate, phosphate, silicate and sometimes ammonium.

Nutrient depletion helps identify biological activity. For example:

- nitrate decline indicates nitrogen uptake;
- silicate decline indicates diatom growth;
- phosphate decline shows phosphorus consumption.

Nutrient patterns can also reveal whether the ship is inside or outside the biologically active patch.

Surface-water pCO_2

The ship continuously pumps seawater through an equilibrator and measures the CO_2 concentration of the equilibrated gas.

A fertilized bloom usually lowers surface-water pCO_2 because phytoplankton consume dissolved inorganic carbon.

A map of low pCO_2 can therefore help identify the biologically affected water.

But low pCO_2 alone does not prove durable removal. It may result from:

- biological uptake;
- temperature changes;
- mixing with different water;
- freshwater input.

That is why pCO_2 is interpreted together with temperature, salinity, DIC, alkalinity and tracer measurements.

How the methods work together

Imagine the fertilized patch has moved 50 kilometres east and stretched into a long filament.

The instruments might show:

- **Tracer:** confirms which water contains the original treatment.
- **Drifters:** show the surface movement and stretching.
- **Satellite:** shows the full bloom shape when skies are clear.

- **Ship:** maps chlorophyll, iron, nutrients and pCO_2at high resolution.
- **Gliders:** reveal the patch's vertical structure.
- **Floats:** follow treated water and particles after the ship leaves.
- **Sediment traps:** measure how much carbon sinks below the bloom.

Together, they provide a four-dimensional picture:

$$\text{latitude} + \text{longitude} + \text{depth} + \text{time}.$$

The tracer and physical instruments tell researchers where the treated water went. The biological and chemical measurements tell them what happened inside it. The sediment traps and deeper sensors tell them whether carbon actually left the surface ocean.

Review of Pre-print Mt. Pinatubo Analysis Paper

Prompt to AI: What do you think about the pre-print Fiekowsky/Burnham paper entitled "The Pinatubo CO_2 pause suggests a rapidly testable path to multi-Gt mCDR"? One can access this at: https://www.researchsquare.com/article/rs-6960838/v1

Response From AI:

I'll examine the preprint's methods, central quantitative claims, and how they compare with established Pinatubo and ocean-carbon literature, then give you a technical assessment of what appears strong, uncertain, or testable.

The paper's most consequential step is not the arithmetic converting ppm to gigatons; it is attributing the 1992–1993 atmospheric anomaly to durable ocean sequestration. I'm testing that attribution against carbon-budget studies and the scale of observed iron-fertilization experiments.

A second major issue is scale-up: the paper assumes **10 gC/m²/day of net storage**, whereas past open-ocean iron experiments increased *primary production* by roughly **0.4–1.7 gC/m²/day**, before most carbon is remineralized above durable-storage depths. That gap materially changes the multi-gigaton conclusion.

Overall assessment

My view is that this is a **creative and potentially testable hypothesis paper**, but it does **not yet demonstrate** that Pinatubo caused 15–20 Gt of durable marine CO_2 removal, nor that nitrogen-fixing ocean iron fertilization could remove 10 $GtCO_2$ per year.

The atmospheric CO_2 anomaly is real. The proposed explanation—ash fertilization combined with a convergent, downwelling eddy—is conceivable. But almost every step connecting those two observations remains unverified.

What appears credible

NOAA's global record confirms an unusual slowdown: atmospheric CO_2 grew by only 0.75 ppm in 1991 and 0.72 ppm in 1992, compared with an average of roughly 1.6 ppm per year during the 1980s. Therefore, a cumulative anomaly on the order of 2 ppm relative to a pre-Pinatubo trend is reasonable, although its exact size depends on the counterfactual model chosen.

The arithmetic is also correct:

$$2.25 \text{ ppm} \times 7.824 \text{ GtCO}_2/\text{ppm} = 17.6 \text{ GtCO}_2.$$

The problem is that this calculation measures a difference between observed CO_2 and a projected trajectory. It does **not** show where the carbon went, which process removed it, or how long it remained isolated from the atmosphere. The paper nevertheless describes the entire 17.6 $GtCO_2$ difference as effectively sequestered by the ocean.

The general OIF premise is legitimate: iron addition has repeatedly increased phytoplankton production in iron-limited waters. The National Academies considers nutrient fertilization worthy of additional research. But it emphasizes that enhanced photosynthesis is well demonstrated while additional deep export and durable storage remain much less certain.

The central attribution is not established

The three CO_2 projections in the paper are three variants of trend extrapolation fitted to essentially the same pre-1991 data. They are not three independent lines of causal evidence. The analysis does not use atmospheric inversions, carbon isotopes, atmospheric oxygen, ocean dissolved inorganic carbon, surface-ocean pCO_2, sediment traps or biological measurements from the ash-fall region.

Previous research points toward a mixed response dominated by changes on land:

- Angert and colleagues concluded that global net primary production did not increase after Pinatubo and attributed the enhanced sink to several mechanisms, including reduced terrestrial respiration.
- Frölicher and colleagues estimated that Pinatubo contributed approximately 2.7 ± 1.6PgC to the 1990s land sink, with a much smaller and opposite-sign ocean inventory response in their simulations.
- Fay and colleagues isolated a Pinatubo-driven peak ocean uptake anomaly of about 0.29 ± 0.14PgC per year—roughly $1.1 \pm 0.5$$GtCO_2$ per year—caused by the physical and biogeochemical response to volcanic cooling.

By comparison, the preprint's 17.6 $GtCO_2$ total equals about 4.8 PgC. Spread over two years, that is roughly 2.4 PgC per year—about eight times Fay et al.'s modeled peak global-ocean effect. No evidence is presented that this much carbon was exported in one portion of the South China Sea.

The eddy evidence has a serious timing problem

Figure 2 overlays the June 1991 ash-deposition pattern on a sea-surface-height image dated **October 29, 1992**, approximately sixteen months after the eruption. That image demonstrates that an apparent downwelling feature existed in late 1992; it does not demonstrate that the same eddy was present beneath the ash plume in June 1991, remained stationary, or produced a sustained 17 m/day net transport to depth.

Mesoscale eddies are dynamic ocean features; NOAA describes typical scales as less than 100 km and timescales on the order of a month. Larger and longer-lived eddies certainly occur, but establishing the paper's mechanism would require a Lagrangian reconstruction of the actual 1991 water mass, not a snapshot from 1992.

The "three of nine eruptions" comparison is similarly weak. The eddy classifications appear retrospective and somewhat subjective. For example, the paper's evidence for an eddy near the 1580 Billy Mitchell eruption includes a link to a **current** ocean-current visualization, not a reconstruction of the circulation or ash deposition in 1580. The historical CO_2 claim also relies partly on a hypothetical synthetic curve and a 19-year moving average.

Consequently, the eruption comparison does not reliably exclude terrestrial cooling, respiration or diffuse-light mechanisms. Eruptions differ in latitude, season, aerosol forcing, ENSO state, ash composition, ash trajectory and background climate.

The multi-gigaton extrapolation is the weakest quantitative section

The authors assume **10 gC/m²/day of net storage** over a 300-km-diameter eddy. The resulting arithmetic—approximately 1 $GtCO_2$ per year—is correct. But the assumed biological rate is not supported.

Past open-ocean iron experiments produced increases in **net primary production** of approximately 0.4–1.7 gC/m²/day. That is production, not durable storage. Much of the resulting organic matter is consumed or remineralized before reaching storage depths.

The National Academies reports that, on average:

- only about 10% of carbon fixed by net primary production reaches 1,000 metres;
- approximately 30% of carbon that leaves the surface layer reaches depths associated with more than 100 years of storage under average attenuation conditions.

Thus, the assumed **10 gC/m²/day of net durable storage** is six to twenty-five times greater than the entire incremental productivity observed in past OIF experiments—before applying export losses. The paper gets its higher number by comparing storage with gross primary productivity in the naturally productive Humboldt Current, including a short-term maximum of 20 gC/m²/day. Gross productivity in a naturally nutrient-rich ecosystem is not equivalent to incremental, additional and durable carbon removal caused by iron.

There is also a factor-of-two ambiguity: the abstract describes approximately 17.6 $GtCO_2$ removed during the 1992–1993 event, while the discussion subsequently calls it a "15–20 Gt/y removal event."

Is it rapidly testable?

The **mechanism** is testable. The **multi-gigaton conclusion** is not rapidly testable.

The first step should be a retrospective investigation:

1. Reconstruct the June 1991 ash plume and ocean circulation with contemporaneous meteorological and ocean reanalyses.
2. Track candidate eddies through time and calculate water-particle trajectories rather than relying on isolated vertical-velocity pixels.
3. Examine sediment cores within and outside the ash footprint for excess organic carbon, biogenic silica, biomarkers, nitrogen-fixation indicators and export-flux proxies.
4. Determine whether the implied 4.8 PgC export would be compatible with local oxygen, nutrient and sediment observations.

Only after that should there be a controlled field experiment using a fertilized eddy and a closely matched control, with inert tracers, profiling floats, gliders, sediment traps, DIC, pCO_2, nutrients, oxygen, nitrous oxide and ecological monitoring at depths beyond 500 and preferably 1,000 metres. The National Academies estimates that credible demonstration experiments could cover more than 1,000–10,000 km² and require monitoring for several months to years.

Bottom line

I would describe the paper as follows:

It identifies a genuine Pinatubo-era atmospheric CO_2 anomaly and proposes an imaginative oceanographic explanation, but it presently mistakes a plausible hypothesis for an established carbon budget.

The eddy–nitrogen-fixation idea merits investigation. However, the existing evidence more strongly supports a substantial terrestrial contribution plus a smaller, climate-driven ocean response. The paper does not yet provide observational evidence for a Pinatubo-induced 4.8 PgC marine export, and its 10 $GtCO_2$-per-year extrapolation is based on a net-storage rate far above existing OIF results.

Additional OIF

Prompt to AI: Is there a way of doing more iron fertilization, to get additional CO_2 sequestration?

Response From AI:

Yes—but **adding more iron to the same water is usually not the way to obtain much more sequestration**. Once iron deficiency is relieved, production becomes limited by something else: silica, nitrate, phosphate, light, grazing, or mixed-layer physics. At that point, additional iron is largely wasted or scavenged from the surface ocean.

The practical ways to increase sequestration are to fertilize **more suitable water**, improve the **efficiency and duration of iron delivery**, or supply the other nutrients that eventually become limiting.

1. Fertilize new nutrient-rich water continuously

The most straightforward approach is not to keep adding iron indefinitely to one eddy. Instead:

- identify newly formed or newly replenished high-nutrient water;
- fertilize it during the productive season;
- move to another suitable eddy or water mass after nitrate or silica is depleted;
- return after winter mixing or upwelling restores nutrients.

The major iron-limited regions are:

- the Southern Ocean;
- the subarctic North Pacific;
- parts of the equatorial Pacific.

All have abundant nitrate and phosphate in some seasons, although their silica, light, export depth and circulation differ.

This could mean hundreds or thousands of treatment areas operating simultaneously. The upper bound would be set by the annual physical supply of macronutrients to the sunlit ocean—not by the supply or cost of iron.

2. Use repeated small doses instead of one large pulse

Conventional experiments rapidly injected soluble ferrous sulfate. Much of that iron oxidizes, precipitates, or is scavenged before phytoplankton use it. The recent field-trial paper notes that rapid

loss of added iron is a major weakness of the conventional method and suggests that future delivery could use barges, autonomous craft, or aircraft.

A more efficient operating strategy might be:

- release a small quantity every few days;
- keep dissolved iron just above the biological limitation threshold;
- stop when silica or nitrate approaches depletion;
- resume only after mixing introduces fresh nutrients.

This resembles natural fertilization more closely than a single large iron pulse.

Natural iron-enriched areas around Kerguelen and Crozet reportedly achieved iron-to-carbon export efficiencies as high as roughly **1:174,000**, compared with approximately **1:1,000 to 1:8,000** in deliberate OIF experiments. The difference may partly reflect sustained iron delivery and reduced loss through scavenging.

That does not mean engineered fertilization will reproduce the natural efficiency, but it suggests that **delivery efficiency may be improvable by more than merely increasing the iron mass**.

3. Develop slowly available iron formulations

Possible approaches include:

- iron attached to natural mineral particles;
- iron complexed with biodegradable organic ligands;
- slowly dissolving iron-bearing particles;
- iron-rich volcanic ash or dust analogues;
- coated or engineered particles that release iron gradually.

The objective is to keep the iron biologically available in the sunlit layer rather than letting most of it precipitate and sink unused.

Engineered nanoparticles have been proposed to prolong iron availability and promote particle aggregation and sinking. A review of 123 studies concluded that some materials might enhance phytoplankton growth at concentrations below observed toxicity levels, but this remains largely a laboratory and modeling concept. Environmental persistence, toxicity, food-web uptake and regulatory acceptability would have to be established before open-ocean use.

For near-term research, repeated low-dose ferrous sulfate is much more defensible than engineered nanoparticles.

4. Choose locations and seasons that maximize deep export

Not every iron-limited location provides equal sequestration.

The best areas would combine:

- abundant nitrate and phosphate;
- enough silica to favor large diatoms;
- sufficient light;
- relatively shallow mixed layers during bloom development;
- limited dilution;
- phytoplankton species that form sinking aggregates;
- low enough grazing to permit biomass accumulation;
- water circulation that isolates carbon for centuries at relatively modest depths.

EIFEX succeeded partly because silica-rich water supported a large diatom bloom. LOHAFEX had less than approximately 2 µmol/L of silicic acid; small phytoplankton dominated, production increased, but additional deep export was not detected.

A global program should therefore not fertilize every iron-limited patch. It should preferentially target locations where models and observations predict high **durable export per unit of iron**. Modeling studies find substantial geographic differences in OIF efficiency, so site selection could produce considerably more removal for the same operational effort.

5. Add silica when silica becomes limiting

Technically, one could add silica along with iron to maintain diatom growth after natural silicic acid is depleted.

The approximate biological relationship summarized by the National Academies implies a theoretical maximum of about:

$$11 \text{ tonnes } CO_2$$

fixed per tonne of silicon supplied. Therefore, removing 1 $GtCO_2$ could theoretically require on the order of:

$$90 \text{ million tonnes of silicon.}$$

Real requirements would be higher because not all production becomes durable atmospheric removal.

This is fundamentally different from iron fertilization:

- iron is required in trace quantities;
- silica must be transported in tens to hundreds of millions of tonnes;
- ships, mining, grinding and material handling become major costs;
- ecological and sedimentation effects become much larger.

So iron-plus-silica could permit more diatom production, but it loses much of iron fertilization's enormous material-leverage advantage.

6. Add nitrogen or phosphorus—or stimulate nitrogen fixation

In low-nutrient tropical waters, iron addition may stimulate nitrogen-fixing organisms. Those organisms can convert atmospheric nitrogen into biologically usable nitrogen, potentially increasing production without delivering industrial nitrogen fertilizer. The 2026 field-trial paper recommends studying this possibility, although the only earlier deliberate open-ocean attempt had limited success.

One could also directly add:

- phosphate;
- nitrogen fertilizer;
- iron plus phosphorus to encourage nitrogen fixation.

But again, the material requirements are much greater than for iron. The National Academies estimates theoretical ratios of approximately:

- 21 tonnes CO_2 per tonne of nitrogen;
- 150 tonnes CO_2 per tonne of phosphorus;
- 11 tonnes CO_2 per tonne of silicon;
- 780–78,000 tonnes CO_2 per tonne of iron.

These are theoretical biological ratios—not verified durable CDR ratios.

Adding macronutrients also raises greater risks of oxygen depletion, harmful blooms, nitrous oxide production and nutrient redistribution.

7. Replenish nutrients by artificial upwelling

Another concept is to pump deep, nutrient-rich water into the sunlit layer and then add iron if the lifted water remains iron limited.

This could supply:

- nitrate;
- phosphate;

- silica;
- sometimes iron.

But deep water also contains elevated dissolved CO_2. Bringing it to the surface can cause CO_2 outgassing, potentially offsetting the biological uptake. It can also alter temperature, oxygen, stratification and ecosystems. Artificial upwelling therefore requires a full carbon budget and is not automatically a carbon-removal method.

The reverse strategy—artificially transporting fertilized surface water or particles downward—might improve durability but requires substantial energy and infrastructure.

8. Increase the sinking fraction rather than production alone

Another route is to improve the fraction of newly produced biomass that reaches deep water.

Possible mechanisms include:

- encouraging large diatoms;
- sustaining blooms long enough to produce dense aggregates;
- supplying mineral ballast such as silica;
- timing fertilization so bloom collapse occurs under favorable conditions;
- targeting regions where particle remineralization is relatively slow;
- avoiding food webs where grazers rapidly recycle nearly all production.

This may offer more value than simply doubling primary production. For example:

$$\begin{aligned} 100 \text{ units production} \times 10\% \text{ deep export} &= 10 \text{ units}, \\ 100 \text{ units production} \times 30\% \text{ deep export} &= 30 \text{ units}. \end{aligned}$$

Improving export efficiency from 10% to 30% triples durable flux without tripling nutrient use. But biological export efficiency is difficult to control and varies strongly among ecosystems.

How much could an expanded program achieve?

Large-scale models provide a useful—but highly uncertain—upper range.

A global model in which all appropriate ocean regions were continuously fertilized for 100 years reduced atmospheric CO_2 by about **33 ppm**. Using approximately 7.8 $GtCO_2$ per ppm, that represents roughly:

$$257 \text{ GtCO}_2$$

over 100 years, averaging approximately:

$$\boxed{2.6\ \mathrm{GtCO_2/yr}}.$$

A separate model of continuous fertilization throughout the Southern Ocean found high initial uptake followed by declining returns as surface nutrients were consumed and redistributed. It produced approximately 215 $GtCO_2$ of cumulative additional uptake over 100 years, or about:

$$\boxed{2.2\ \mathrm{GtCO_2/yr}}$$

on average.
These are extreme model scenarios, not demonstrated capabilities. They indicate that fertilizing more areas and using continuous treatment could potentially reach **a few gigatonnes of CO_2 per year**, but likely not tens of gigatonnes annually on a sustained basis.

A sensible scale-up strategy

I would investigate the following sequence:

1. **Optimize repeated low-dose iron delivery** in a 1,000–2,500 km² field trial.
2. Quantify when iron ceases to be limiting and silica, nitrate, grazing or light takes over.
3. Repeat the experiment in several distinct regions.
4. Develop a global seasonal map of waters with high predicted durable export.
5. Treat successive newly replenished water masses rather than repeatedly fertilizing nutrient-depleted water.
6. Only afterward test iron-plus-silica or iron-assisted nitrogen fixation in contained and limited field studies.

The central principle is:

More sequestration comes primarily from accessing more newly supplied macronutrients and increasing deep-export efficiency—not from adding unlimited quantities of iron to the same ocean water.

A sustained, optimized program might plausibly aim for **1–3 $GtCO_2$ per year**, pending field validation. Iron fertilization alone presently has no credible pathway to remove the roughly tens of gigatonnes per year needed to counter continued global fossil-fuel emissions.

Deep Water Measurements

Prompt to AI: How do you measure export percentage? Do you have anchor chain to ocean floor attached to pipes that draw in water from different depths that is analyzed with instruments at surface?

Response From AI:

How do you measure export percentage? Do you have anchor chain to ocean floor attached to pipes that draw in water from different depths that is analyzed with instruments at surface?
Worked for 17s

Export percentage is measured by comparing how much new organic carbon is produced near the surface with how much carbon crosses a selected depth. Researchers normally do **not** use long pipes running from several depths to instruments at the surface. They lower sampling bottles and instruments from a ship and deploy drifting or moored sediment traps and autonomous profilers.

1. What “export percentage” means

There are two useful percentages.

Export out of the surface layer

$$E_{100} = \frac{\text{additional carbon flux at 100 m}}{\text{additional carbon production in surface water}} \times 100\%.$$

For example, suppose iron fertilization creates an additional:

$$100\ \mathrm{gC/m^2}$$

in the upper ocean, and instruments detect:

$$30\ \mathrm{gC/m^2}$$

crossing 100 m. Then:

$$E_{100} = 30\%.$$

Transfer from shallow to deep water

Researchers also calculate how much of the carbon crossing 100 m continues to 500 or 1,000 m:

$$T_{100\to1000} = \frac{F_{1000}}{F_{100}} \times 100\%.$$

Suppose 30 gC/m² crosses 100 m, but only 12 gC/m² crosses 1,000 m:

$$T_{100\to1000} = 40\%.$$

The fraction of surface production reaching 1,000 m is therefore:

$$\frac{12}{100} = 12\%.$$

NASA's EXPORTS program distinguishes between export through the base of the sunlit layer and the subsequent fraction transmitted through the "twilight zone."

For an iron-fertilization experiment, the most defensible calculation is:

$$E_z = \frac{F_{\text{treated}}(z) - F_{\text{control}}(z)}{P_{\text{treated}} - P_{\text{control}}} \times 100\%,$$

where $P$is cumulative organic-carbon production and $F(z)$is cumulative carbon crossing depth z.

2. Measuring the denominator: how much carbon was produced

Researchers estimate the **additional production created by iron** using several methods.

Oxygen-to-argon measurement

Photosynthesis produces oxygen. Researchers continuously measure dissolved oxygen relative to argon, which behaves similarly physically but is not biologically produced. The excess oxygen can be converted into an estimate of **net community production**—photosynthesis minus respiration.

LOHAFEX used underway oxygen/argon measurements to estimate net community production while simultaneously measuring particle export.

Dissolved inorganic carbon inventory

A CTD rosette is lowered through the surface layer. Bottles close at selected depths and return water to the ship.

Scientists measure:

- dissolved inorganic carbon;
- alkalinity;
- nutrients;

- oxygen;
- particulate organic carbon;
- dissolved organic carbon.

The decline in dissolved inorganic carbon inside the fertilized patch, corrected for mixing and air–sea exchange, provides another estimate of organic-carbon production.

Carbon-incubation measurements

Water samples are incubated with carbon-13 or carbon-14 bicarbonate. Researchers measure how quickly phytoplankton incorporate the labeled carbon.

This measures primary production, although additional measurements are needed to subtract community respiration and determine net production.

3. Measuring the numerator: carbon crossing a depth

Sediment traps

A sediment trap is essentially an underwater rain gauge.

It contains upward-facing collection tubes or funnels that capture:

- sinking phytoplankton;
- marine snow;
- fecal pellets;
- organic aggregates;
- mineral-associated particles.

The collected material is recovered and analyzed for organic carbon. If a trap with an opening of 0.5 m² collects 3 grams of carbon during five days:

$$F = \frac{3\ \mathrm{gC}}{0.5\ \mathrm{m}^2 \times 5\ \mathrm{days}} = 1.2\ \mathrm{gC/m^2/day}.$$

Sediment traps are routinely used to measure carbon flux through particular depth horizons.

For an OIF experiment, traps might be deployed at:

- 100 m;
- 200 m;
- 500 m;
- 1,000 m.

Several trap arrays are required inside the fertilized patch and in untreated control water.

Thorium-234

Thorium-234 is a naturally occurring radioactive element produced in seawater from uranium-238. It adheres strongly to particles.

When particles sink, they carry thorium-234 downward. Researchers measure how deficient thorium-234 has become relative to uranium-238 in the water column. That deficit reveals the rate at which particles have left the upper water.

They then measure the carbon-to-thorium ratio of collected particles:

$$F_C = F_{^{234}\mathrm{Th}} \times \left(\frac{C}{^{234}\mathrm{Th}}\right)_{\mathrm{particles}}.$$

Thorium integrates particle export over approximately several weeks, rather than only during the few days that a trap is deployed. EIFEX, LOHAFEX, SOFeX and NASA EXPORTS all used thorium-based approaches to estimate particle export.

Optical particle instruments

Profilers carry:

- transmissometers;
- optical backscatter sensors;
- particle cameras;
- underwater vision profilers.

These measure particle number, size, shape and vertical distribution. Repeated profiles can show a pulse of aggregates moving from 100 m to 300 m and then toward 1,000 m.

Optical measurements do not directly provide carbon mass without calibration. Researchers collect actual particles and determine how much carbon corresponds to the optical signal.

4. Are systems anchored to the ocean floor used?

Yes, anchored moorings are used—but normally with traps and sensors attached directly at depth, not with long pipes carrying water to the surface.

A typical deep-ocean mooring has:

1. A heavy anchor on the seafloor.

2. A strong synthetic mooring line, rather than an ordinary steel chain along the entire depth.
3. Subsurface flotation holding the line upright.
4. Sediment traps and instruments attached at selected depths.
5. An acoustic release near the bottom.

At recovery, a coded acoustic signal releases the mooring from its anchor. The flotation brings the instruments to the surface.

A moored profiler can also travel up and down the mooring line, repeatedly measuring water properties through much of the water column.

A mooring could carry traps at 200, 500, 1,000 and 3,000 m. Each trap might rotate through a sequence of collection cups, providing samples for successive periods.

5. Why not use pipes from depth to the surface?

A long-pipe system sounds convenient, but it creates several serious measurement problems.

The eddy moves

A seabed-anchored mooring remains at one geographic position. An eddy may move tens of kilometers, so within days the fertilized patch could move away from the pipe system.

For OIF, scientists generally prefer **Lagrangian instruments** that drift with the treated water:

- GPS-tracked drifting traps;
- neutrally buoyant sediment traps;
- profiling floats;
- gliders;
- drifters.

NASA EXPORTS used neutrally buoyant sediment traps, surface-tethered traps, profiling systems, gliders and biogeochemical floats to follow moving water and measure carbon export.

Sinking particles would be altered in the pipe

A pump and long tube could:

- break fragile marine-snow aggregates;
- cause particles to stick to the pipe walls;
- allow heavy particles to settle inside the tube;
- selectively exclude large particles;
- change pressure, temperature and gas concentrations;

- encourage biological growth and biofouling.

The sample reaching the surface might therefore be very different from the particles naturally crossing that depth.

Pumping requirements

Pumping water continuously from 500 or 1,000 m through a long tube requires substantial power and creates pressure and flow-control problems. It also samples only a small point, while sinking flux can vary greatly over kilometers.

Sample residence time

Water and particles may spend hours traveling through a long pipe. Biological respiration and chemical changes can continue during transport.

For those reasons, instruments generally make the measurement **at depth**, or bottles capture the sample at depth and are then brought rapidly to the ship.

6. How discrete water is actually collected

A ship lowers a **CTD rosette** carrying perhaps 12–36 Niskin bottles. Each bottle is open while descending. At a selected depth, the operator sends a command and the bottle closes, trapping water from that exact depth.

The rosette then returns to the ship, where researchers draw samples for carbon, oxygen, nutrients, thorium, iron and plankton analysis. NOAA describes this as the standard method for collecting water at multiple ocean depths.

A typical cast might collect water at:

- 5 m;
- 25 m;
- 50 m;
- 100 m;
- 150 m;
- 200 m;
- 300 m;
- 500 m;
- 750 m;
- 1,000 m.

The ship repeats these casts inside and outside the treated patch throughout the experiment.

7. A practical OIF export-measurement array

For a moving fertilized eddy, I would use:

Instrument	Depths	Function
Drifting sediment traps	100, 200, 500 and 1,000 m	Direct collection of sinking carbon
Neutrally buoyant traps	100–500 m	Reduce hydrodynamic trap bias
Thorium-234 profiles	Surface–500 m	Independent integrated export estimate
CTD/Niskin rosette	Surface–1,000+ m	Carbon, oxygen, nutrients and particle samples
Particle-camera profiler	Surface–1,000 m	Track aggregates and sinking pulses
Biogeochemical floats	Surface–2,000 m	Long-term oxygen, nitrate, pH and particle profiles
Gliders	Repeated cross-patch transects	Map patch boundaries and vertical structure
Fixed mooring, optional	Selected deep depths	Long time-series after the patch passes

The traps and floats should be GPS-tracked or acoustically located so researchers know whether they remained inside the fertilized water.

8. How the final percentage is calculated

Suppose the measurements give the following cumulative changes:

Measurement	Treated patch	Control patch	Additional due to iron
Net surface production	140 gC/m²	40 gC/m²	100 gC/m²
Flux through 100 m	45 gC/m²	15 gC/m²	30 gC/m²
Flux through 500 m	23 gC/m²	8 gC/m²	15 gC/m²
Flux through 1,000 m	14 gC/m²	4 gC/m²	10 gC/m²

Then:

$$E_{100} = \frac{30}{100} = 30\%$$

$$E_{500} = \frac{15}{100} = 15\%$$

$$E_{1000} = \frac{10}{100} = 10\%.$$

And the fraction surviving from 100 m to 1,000 m is:

$$T_{100\to1000} = \frac{10}{30} = 33\%.$$

The result would be reported approximately as:

> Iron fertilization created 100 gC/m² of additional net production. Thirty percent crossed 100 m, 15% crossed 500 m, and 10% crossed 1,000 m.

The best experiment would calculate each figure independently using sediment traps, thorium, optical instruments and water-column carbon inventories. Agreement among those methods would make the export estimate much more credible.

Saildrone

Prompt to AI: Summarize Saildrone. Include table that show different sizes and cost of each.

Response From AI:

I'll summarize Saildrone's unmanned surface vehicles, verify the current Explorer/Voyager/Surveyor specifications, and separate public list prices from inferred or contract-based costs where no retail price is published.

Searched official specs, pricing, and related sources for Saildrone
Downloaded GSA page for pricing information
Searched 76 webpages

What is Saildrone?

Saildrone is a California company that builds and operates **uncrewed surface vehicles**, or USVs. The vehicles use rigid "wings," electric propulsion, diesel propulsion, or a combination, depending on size.

For scientific missions, Saildrones can measure:

- atmospheric and surface-ocean CO_2;
- wind, temperature, humidity and pressure;
- waves and ocean currents;
- seawater temperature, salinity, oxygen, chlorophyll and sometimes nutrients;
- fish biomass and underwater acoustics;
- seafloor depth and bathymetry.

The smaller vehicles are particularly valuable because they can remain at sea for months without a crewed support ship. Saildrone normally offers a **fully managed mission service**: Saildrone operates the vehicle, manages communications and delivers the data, rather than simply selling a boat to the researcher.

Current Saildrone sizes and costs

Public pricing is incomplete. Saildrone does not publish a current retail price list for every platform, sensor package and mission. The figures below distinguish official service rates from older reported hardware prices.

Model	Length	Propulsion and endurance	Principal uses	Public cost information
Explorer	7 m / 23 ft	Wind-powered; solar powers sensors; 1–3 knots; 12+ months	Climate and weather observations, atmospheric and ocean CO_2, fisheries, hurricanes	**About $2,670 per vehicle-day** under a 2022 GSA service price list; minimum 90-day mission. Approximately **$240,000 for 90 days**, excluding mobilization, recovery, shipping and special sensors.
Voyager	10 m / 33 ft	Electric motor plus wind; 5-knot mapping speed; 100 days between service stops	Coastal surveys, maritime surveillance, shallow-water mapping, larger sensor packages	Current quote not public. A **2021 reported purchase price was $1.5 million** with a standard payload.
Surveyor	20 m / 65.6 ft	80-hp diesel plus wind; 6-knot mapping speed; 100 days between service stops	Deep-ocean mapping, large sonar systems, undersea acoustics, long-range missions	Current quote not public. A **2021 reported purchase price was $7.5 million** with a standard sensor payload.
Spectre	52 m / 170 ft	Diesel-electric; winged and wingless versions; up to about 27–30 knots	Defense, anti-submarine warfare, electronic warfare and other large naval payloads	**Not publicly disclosed**; not intended primarily as a scientific ocean-observation platform.

Explorer specifications and available sensors are published by Saildrone, including CO_2, chlorophyll, oxygen, salinity, currents and fish biomass. Voyager is a 10-m platform with 3.5 kW peak payload power and a sound-velocity profiler and winch. Surveyor is 20 m long and provides 3 kW continuous and 6 kW peak payload power.

The Explorer's roughly $2,670/day figure comes from Saildrone's federal GSA price schedule and is a **mission-service rate**, not a hardware purchase price. The schedule states that the rate includes operating the vehicle and transmitting data, but excludes dispatch, recovery and some shipping and travel costs.

The $1.5 million Voyager and $7.5 million Surveyor figures were publicly reported in 2021. They should be treated as historical indications—not current quotations—because sensors, sonar systems, communications and mission integration can substantially change the price.

Explorer

The Explorer is the best-known scientific Saildrone.

It has:

- 7-m hull;
- 5-m rigid wing;
- 2-m draft;
- average speed of 1–3 knots;
- endurance exceeding 12 months;
- satellite communications.

Its possible measurement suite includes atmospheric and seawater CO_2, wind, waves, temperature, humidity, pressure, chlorophyll, salinity, dissolved oxygen, ocean currents and acoustic fish observations.

Advantages

- Lowest-cost Saildrone platform.
- Very long endurance.
- No fuel needed for primary propulsion.
- Well suited to stationary or slowly moving climate-observation patterns.
- Proven in hurricanes, the Arctic and the Southern Ocean.
- Can directly measure atmospheric CO_2 and surface-water pCO_2.

Limitations

- Travels slowly.
- Has limited power and payload capacity.
- Cannot lower large instrument packages hundreds of metres by itself.
- Wind-dependent navigation makes precise station keeping difficult.
- Surface measurements alone cannot determine carbon export to 500–1,000 m.

Voyager

Voyager is a larger, more maneuverable intermediate platform. It uses an electric motor as its primary propulsion and the rigid wing as supplementary propulsion. It has substantially more sensor power than Explorer and can carry radar, infrared cameras, seafloor-mapping equipment and a winched sound-velocity profiler.

For an OIF experiment, Voyager could potentially:

- repeatedly cross the fertilized patch;
- measure atmospheric and seawater CO_2;
- map chlorophyll and surface properties;
- carry a small winch for profiling sensors;
- act as a communications relay;
- remain closer to a prescribed sampling route than Explorer.

A current example of the service model is a **$15.5 million 2026 contract involving 16 Voyager vehicles** for Coast Guard operations. That averages about $970,000 per deployed vehicle, but it should not be interpreted as a purchase price because the contract includes an operating mission and associated services.

Surveyor

Surveyor is closer to a small autonomous ship. It is designed for large, power-intensive payloads such as deep-water multibeam sonar, current profilers and underwater acoustic systems.

It has:

- 20-m hull;
- 13-m wing;
- 3.6-m draft;
- 80-hp diesel propulsion plus the wing;
- 6-knot survey speed;
- 100-day service interval;
- 3 kW continuous and 6 kW peak payload power.

Surveyor could support a substantial OIF observing program, but it would still not replace a full research vessel for trace-metal-clean iron chemistry, hundreds of water samples, thorium analysis and recovery of numerous sediment traps.

Spectre

Spectre is a much newer 52-m defense vessel rather than a conventional scientific Saildrone. Saildrone describes a payload capacity exceeding 70 tonnes and speeds approaching 30 knots. Its intended missions include anti-submarine warfare, surveillance and military payloads.

It would generally be inappropriate and unnecessarily expensive for an ocean iron-fertilization research campaign.

Which one is most useful for OIF?

For the eddy experiment we discussed, I would use a mixed fleet:

Function	Suggested platform
Continuous atmospheric and surface-ocean CO_2	Explorer
Upwind/downwind atmospheric transects	Explorer or Voyager
Repeated cross-eddy mapping	Voyager
Chlorophyll, oxygen, salinity and surface pCO_2	Explorer and Voyager
Lowering a compact profiler	Voyager
Deep sediment traps and extensive water sampling	Research ship
Deep profiling after the ship departs	Argo-type profiling floats and gliders

A practical configuration might include:

- four to six Explorers;
- one or two Voyagers;
- several profiling floats and gliders;
- a research ship for the initial release and intensive sampling.

At the historical GSA Explorer rate, six Explorers operating for six months would cost roughly **$2.9 million**, before deployment, recovery and specialized instrumentation. This illustrates why a $5 million field budget would probably require discounted pricing, institutional contributions, fewer vehicles or a shorter period. The Voyager costs would be negotiated separately.

Overall assessment

Saildrone is highly useful for OIF research because it can provide persistent, autonomous surface measurements long after a research ship leaves. It is particularly well suited to measuring:

- movement of the fertilized patch;
- atmospheric xCO_2;
- seawater pCO_2;
- wind and air–sea CO_2 flux;
- chlorophyll and near-surface oxygen;
- untreated upwind and crosswind control waters.

It cannot independently measure the complete deep-carbon-export percentage. Sediment traps, thorium measurements, CTD water sampling, gliders and profiling floats would still be required.

Measuring CO_2 at Sea Surface

Prompt to AI: Have researchers measured concentration of CO2 in atmosphere (pCO2) both upwind and downwind of eddies via a ship, buoy, autonomous water-based craft, or low-altitude airplane?

Response From AI:

I'm checking the literature for a very specific design: atmospheric CO_2 measured on opposite sides of a mesoscale eddy, rather than the much more common seawater $pCO_2$and shipboard air–sea flux measurements.

I found two relevant classes of precedent. Ships have crossed identified cyclonic and anticyclonic eddies while measuring ambient atmospheric CO_2 continuously, and another ship directly measured turbulent CO_2 flux over a warm-core eddy. What appears largely absent is a deliberately designed, simultaneous upwind-versus-downwind atmospheric "plume" test of an eddy.

Yes—but **mostly not in the exact wind-oriented experiment you are describing**.

Researchers have measured atmospheric CO_2 while ships crossed mesoscale eddies, and some have directly measured the eddy's air–sea CO_2 flux. However, I did not find a published experiment deliberately designed with simultaneous sensors stationed **upwind and downwind of one eddy** to infer its CO_2 uptake from the atmospheric concentration difference.

Closest published examples:

1. Ship crossed cyclonic and anticyclonic eddies while measuring atmospheric CO_2

Kim and colleagues surveyed cyclonic and anticyclonic eddies in the northern Philippine Sea aboard the *R/V ISABU*. Their underway instrument alternated among:

- calibrated standard gases;
- ambient marine air;
- air equilibrated with continuously flowing seawater.

Atmospheric and seawater dry-air CO_2 mole fraction, xCO_2, was measured at approximately four-minute intervals. The researchers then calculated the sea–air difference and CO_2 flux inside the cyclonic eddy, anticyclonic eddy and surrounding non-eddy water.

This comes close to your proposal because the ship measured atmospheric CO_2 before, during and after crossing the eddies. But the study did **not** treat the observations as a controlled upwind-versus-downwind atmospheric plume experiment. Its main signal came from the much larger differences in **seawater** fCO_2, combined with wind speed.

2. Direct CO_2-flux measurement over a warm-core eddy

Pezzi and colleagues crossed a train of warm- and cold-core eddies in the Brazil–Malvinas Confluence. A micrometeorological tower on the ship's bow measured CO_2 and three-dimensional winds at 20 Hz. The data were averaged over 30-minute periods to calculate the turbulent vertical CO_2 flux using eddy covariance.

They found that the warm-core eddy was locally emitting CO_2, with an estimated mean flux of approximately:

$$0.3 \pm 0.04 \text{ mmol } CO_2 \text{ m}^{-2} \text{ day}^{-1}.$$

This is arguably stronger evidence than simply observing a small downwind concentration difference, because eddy covariance measures the local vertical transfer of CO_2 between the ocean and atmosphere.

However, it still was not a paired upwind/downwind atmospheric-budget experiment.

Autonomous craft and buoys

The technology needed for your proposed experiment already exists.

NOAA's Autonomous Surface Vehicle CO_2 system has been installed on Saildrones and Wave Gliders. It measures both:

- atmospheric marine-boundary-layer xCO_2;
- surface-seawater pCO_2.

These systems were tested on seven autonomous missions between 2011 and 2018, and were shown to collect sustained atmospheric and seawater CO_2 measurements while moving through the ocean.

A Southern Ocean Saildrone study collected approximately hourly measurements of surface seawater and atmospheric xCO_2, together with pressure, temperature, salinity and wind. Saildrone campaigns have also repeatedly crossed the Gulf Stream while collecting contemporaneous atmospheric CO_2, seawater CO_2 and wind measurements.

Fixed MAPCO$_2$ buoys similarly measure high-frequency atmospheric-boundary-layer and surface-ocean pCO_2.

I did not find a published study in which several such craft were deliberately arranged on the upwind and downwind sides of a single eddy. But this would be technically straightforward.

Aircraft

Aircraft have measured atmospheric CO_2 over the ocean and have inferred regional ocean uptake from vertical and horizontal atmospheric gradients. For example, airborne Southern Ocean measurements detected lower-atmospheric CO_2 drawdown associated with summertime ocean uptake. That work operated at regional scales rather than around one individual mesoscale eddy.

I did not find a peer-reviewed example of a low-altitude aircraft repeatedly flying matched upwind and downwind transects around one eddy specifically to measure its atmospheric CO_2 signature.

Atmospheric terminology

For the air measurement, researchers usually report:

$$xCO_2 \text{in ppm}$$

rather than pCO_2.

Atmospheric pCO_2 is calculated approximately as:

$$pCO_{2,\mathrm{air}} = xCO_2(P - p_{\mathrm{H_2O}}),$$

where P is atmospheric pressure and $p_{\mathrm{H_2O}}$ is water-vapor pressure.

For an upwind/downwind experiment, the most useful primary measurement would be **dry-air** xCO_2, accompanied by pressure, humidity, wind and boundary-layer depth.

How large might the downwind signal be?

Consider an eddy or fertilized patch with:

- CO_2 uptake: $10\ \mathrm{mmol\ m^{-2}\ day^{-1}}$;
- downwind fetch: 30 km;
- wind: 5 m/s;
- marine boundary-layer height: 500 m;
- atmospheric molar density: approximately 41 mol/m³.

A simplified well-mixed-box estimate gives:

$$\Delta xCO_2 \approx \frac{FL}{UHn_{\mathrm{air}}},$$

which produces a downwind decrease of only approximately:

$$\Delta xCO_2 \approx 0.03 \text{ ppm}.$$

For a stronger $30 \text{ mmol m}^{-2} \text{ day}^{-1}$uptake, the signal would be approximately:

$$0.1 \text{ ppm}.$$

Modern cavity-ring-down instruments can resolve changes at this scale after averaging. But natural atmospheric variability, changing boundary-layer depth, vertical mixing, distant fossil-fuel emissions and ship exhaust can easily produce changes larger than 0.03–0.1 ppm.

That is probably why researchers generally rely on seawater pCO_2, direct eddy-covariance flux measurements and transport models instead of attempting to infer small ocean fluxes from one sequential upwind/downwind atmospheric transect.

A good eddy experiment

For an OIF experiment, I would use the following configuration:

Platform	Position or route	Measurement
Saildrone 1	20–30 km upwind	Atmospheric xCO_2, seawater pCO_2, wind
Saildrone 2	Eddy center	Same measurements
Saildrones 3–5	5, 20 and 50 km downwind	Atmospheric plume evolution
Saildrones 6–7	Crosswind controls	Background atmospheric variability
Research ship	Repeated cross-eddy transects	High-frequency CO_2 and direct eddy-covariance flux
Aircraft	Repeated upwind/downwind transects at several altitudes	Horizontal and vertical atmospheric CO_2 gradients
Radiosondes or lidar	Upwind and downwind	Boundary-layer height and stability

The aircraft should repeatedly fly:

1. an upwind crosswind transect;
2. a downwind crosswind transect;
3. a vertical spiral from approximately 50 metres to above the marine boundary layer;
4. the same pattern several times over six to eight hours.

The resulting CO_2 measurements would be combined with a high-resolution atmospheric transport model. The inferred ocean uptake would be adjusted until the model reproduced the measured downwind CO_2 pattern.

Bottom line

Researchers have already demonstrated all the principal measurement capabilities:

- shipboard atmospheric CO_2 measurements across eddies;
- direct shipboard eddy-covariance CO_2-flux measurements;
- autonomous atmospheric and seawater CO_2 measurements;
- airborne detection of ocean-induced atmospheric CO_2 gradients.

What seems not to have been published is the **specific experiment you are proposing: a deliberately instrumented, simultaneous upwind/downwind atmospheric CO_2 measurement around one mesoscale eddy or OIF patch**.

That would be a valuable component of a new OIF trial, although it should supplement—not replace—direct air–sea flux and seawater carbon-budget measurements.

Measuring Carbon Flux into Ocean Eddy

Prompt to AI: Has anyone measured carbon flux (grams of carbon per square meter per year) with a ship, in an eddy before and after iron fertilization?

Response From AI:

I'll separate two meanings of "carbon flux": **air–sea CO_2 exchange** and **downward particulate organic-carbon export**. The strongest precedents are eddy-based OIF experiments such as EIFEX, LOHAFEX, and E-Flux.

Yes. The clearest examples are **EIFEX** and **LOHAFEX**, both conducted from the *R/V Polarstern* inside closed Southern Ocean eddies.

However, researchers usually report short-term fluxes in **mmol C m^{-2} day^{-1}** or **g C m^{-2} day^{-1}**. Converting these to "per year" is only an annualized comparison—the fertilization-driven export event did not continue for an entire year.

1. EIFEX: a large increase in deep carbon export

The 2004 European Iron Fertilization Experiment, EIFEX, fertilized approximately 167 km^2 within the closed core of a roughly 60-km-wide mesoscale eddy. The ship followed the patch for 36 days and compared fertilized water with nearby unfertilized water in the same eddy system. The bloom peaked about four weeks after fertilization, after which large diatom aggregates sank through the water column.

What was measured

Researchers used several ship-based methods:

- water-column ^{234}Thdeficiency to estimate sinking particle flux;
- repeated transmissometer profiles calibrated against particulate organic carbon;
- direct POC samples from multiple depths;
- dissolved inorganic carbon and nutrient inventories;
- observations down to 3,000 metres and near the seafloor;
- comparisons inside and outside the fertilized patch.

Measured flux

Before the bloom collapsed, the background sinking flux was below approximately:

$$40 \text{ mmol C m}^{-2} \text{ day}^{-1}$$

which equals:

$$0.48 \text{ gC m}^{-2} \text{ day}^{-1}$$

or, if annualized:

$$175 \text{ gC m}^{-2} \text{ yr}^{-1}.$$

During days 28–32, after the fertilized bloom began sinking, the measured flux rose to approximately:

$$125 \text{ mmol C m}^{-2} \text{ day}^{-1}$$

or:

$$1.50 \text{ gC m}^{-2} \text{ day}^{-1}$$

which annualizes to:

$$548 \text{ gC m}^{-2} \text{ yr}^{-1}.$$

Thus, the peak flux was approximately **three times the earlier background rate**.

After correcting for background export, mixing and dilution, the authors estimated that the **iron-induced export** during the approximately 12-day sinking event averaged:

$$79–98 \text{ mmol C m}^{-2} \text{ day}^{-1},$$

equivalent to:

$$0.95–1.18 \text{ gC m}^{-2} \text{ day}^{-1},$$

or an annualized rate of:

$$346–429 \text{ gC m}^{-2} \text{ yr}^{-1}.$$

But the more meaningful number is the actual event total:

$$10.8–13.2 \text{ gC m}^{-2}$$

exported during those 12 days.

The experiment concluded that at least half of the fertilization-generated bloom biomass sank below 1,000 metres, with some fresh material apparently reaching the seafloor more than 3,000 metres deep.

2. LOHAFEX: production increased, but deep flux did not

LOHAFEX was conducted in 2009 in another closed Southern Ocean eddy. Researchers fertilized a roughly 300-km² patch twice and followed it for 39 days. Unlike EIFEX, this water was deficient in dissolved silicate, so large diatoms did not dominate; small phytoplankton grew and were heavily grazed by copepods.

What was measured

The ship used:

- ^{234}Thprofiles to estimate export at 100 metres;
- neutrally buoyant PELAGRA sediment traps at 200 and 450 metres;
- oxygen-to-argon measurements for net community production;
- underwater particle imaging;
- repeated sampling inside and outside the fertilized patch.

Results

Net community production inside the fertilized patch averaged:

$$21\ \text{mmol C m}^{-2}\ \text{day}^{-1}$$

or approximately:

$$92\ \text{gC m}^{-2}\ \text{yr}^{-1}$$

when annualized.

But export at 100 metres remained approximately:

$$6.3\ \text{mmol C m}^{-2}\ \text{day}^{-1},$$

equal to:

$$0.0756\ \text{gC m}^{-2}\ \text{day}^{-1}$$

or:

$$27.6\ \text{gC m}^{-2}\ \text{yr}^{-1}.$$

This was similar to adjacent unfertilized water and did not increase significantly after fertilization.

At 200–450 metres, sediment traps generally measured less than:

$$1.1\ \text{mmol C m}^{-2}\ \text{day}^{-1},$$

equivalent to less than:

$$4.8\ \text{gC m}^{-2}\ \text{yr}^{-1}$$

when annualized. Most of the sinking material was fecal material, and much of it was remineralized before reaching depth.

Comparison

Experiment	Eddy	Approximate pre/early flux	Post-fertilization flux	Result
EIFEX	Closed Southern Ocean eddy	$<175 gC/m^2/yr$ annualized	Peak approximately $548 gC/m^2/yr$ annualized	Large deep-export event
LOHAFEX	Closed Southern Ocean eddy	Approximately 20–30 $gC/m^2/yr$ at 100 m	Approximately 28 $gC/m^2/yr$ at 100 m	No detectable increase
LOHAFEX deep traps	Same eddy	A few $gC/m^2/yr$	Mostly $<4.8 gC/m^2/yr$	Strong attenuation above 200 m

Important qualification

Neither experiment measured a full calendar year before and after fertilization. They measured:

- initial or early-experiment conditions;
- repeated measurements over approximately five to six weeks;
- fertilized versus unfertilized water;
- flux changes during bloom growth and collapse.

Therefore, the scientifically defensible EIFEX result is not "548 gC/m^2 was removed over a year." It is:

During a roughly 12-day bloom-collapse event, EIFEX produced approximately **11–13 gC/m^2 of additional downward carbon export**, with much of the material transported below 1,000 metres.

EIFEX demonstrates that a properly structured, silicate-rich diatom bloom can generate strong deep export. LOHAFEX demonstrates equally importantly that **iron fertilization can increase biological production without increasing durable carbon export**.

Satellite CO_2 Measurements

Prompt to AI: Where do i see concentration of CO_2 in atmosphere measured by satellites for small parcels of sky (e.g. 10mile diameter)?

Response From AI:

The closest public datasets are satellite **column-averaged CO_2 (XCO_2)** products. A 10-mile circle can be sampled, but not continuously; cloud cover and satellite track spacing are the main limitations.

You can see satellite CO_2 measurements at roughly this scale, but there is an important distinction:

Satellites generally report **XCO_2**—the average CO_2 concentration through the entire atmospheric column above a ground footprint—not the concentration inside a three-dimensional "parcel of sky."

There is no public satellite producing a complete, continuous 10-mile-resolution global CO_2 map. The measurements occur along satellite tracks and require sunlight and sufficiently clear skies.

Best places to look:

1. OCO-3 Snapshot Area Maps — best local visualization

The most directly useful site is NASA's **OCO-3 Snapshot Area Maps**, or SAMs.

OCO-3 can scan an area approximately **80 × 80 km** in about two minutes. Individual measurements have footprints around **2 × 2 km**, so a 10-mile-diameter—16-km-diameter—area may contain dozens of measurements during a favorable SAM observation. The site lets you search locations, dates and individual XCO_2 maps.

Use the NASA **OCO-3 SAMs** page and:

1. Zoom to the region of interest.
2. Select a marked observation site.
3. Enter a date range.
4. Open the plot labeled **xco2**.
5. Look at the individual colored footprints, normally expressed in ppm.

The limitation is that OCO-3 only creates SAMs for selected targets; it will not necessarily observe your particular ocean patch.

2. NASA Worldview — easiest way to browse satellite tracks

In **NASA Worldview**, open the Layers menu and search for:

- OCO-2 XCO2
- OCO-3 XCO2
- Carbon Dioxide

Then set the date and zoom to your location. Worldview shows the successful measurements along the satellite tracks. NASA training materials specifically use Worldview to display the sparse daily OCO-2 and OCO-3 XCO_2 observations.

OCO-2's individual nadir footprint is approximately **1.29 × 2.25 km**, considerably smaller than a 10-mile circle. However, its measurement swath is narrow and its orbit has a 16-day repeat cycle, so the satellite may pass near a location without actually sampling it. Clouds and aerosols eliminate many potential measurements.

Worldview is good for seeing whether measurements exist. It is less convenient for extracting and averaging exact numerical values.

3. NASA GES DISC — best for exact numerical data

For actual analysis, use NASA's **GES DISC** data archive. Search for:

- **OCO2_L2_Lite_FP** — OCO-2 retrospective XCO_2
- **OCO3_L2_Lite_FP** — OCO-3 retrospective XCO_2
- **OCO2_L2_Fwd_FP** — low-latency OCO-2 data
- **OCO3_L2_Fwd_FP** — low-latency OCO-3 data

The Lite products contain bias-corrected XCO_2 values, geographic coordinates, time, uncertainty information and quality flags. NASA currently produces forward-stream OCO-2 and OCO-3 products with approximately **two-day latency**; the retrospective products remain the preferred reference record after improved calibration.

For a 10-mile area:

1. Draw or specify a bounding box approximately 0.15° × 0.15°, adjusting for latitude.
2. Download all observations within the box and date range.
3. Retain measurements with `xco2_quality_flag = 0`.
4. Average the individual soundings, preferably weighting by their reported uncertainties.
5. Compare them with an upwind or surrounding control area observed during the same pass.

The current reference OCO-2 product is version **11.2r**, while the OCO-3 retrospective product is version **11r**.

4. Carbon Mapper — useful for strong CO_2 plumes

The **Carbon Mapper data portal** displays detected CO_2 and methane plumes from strong individual sources such as power plants, industrial facilities and waste sites. It offers much finer spatial imagery than OCO-2/OCO-3 for those plume events.

However, Carbon Mapper is primarily a **super-emitter and plume-detection system**. It is not intended to display the normal background atmospheric CO_2 concentration over every 10-mile region.

Accuracy and interpretation

OCO-2 and OCO-3 measurements are generally accurate to around **one ppm or somewhat better** for good-quality soundings. NASA's comparisons with the ground-based TCCON network found RMS differences below approximately 0.8 ppm for OCO-2 and 1.0 ppm for OCO-3 in the versions assessed.

A reported value such as:

$$XCO_2 = 426.8 \text{ ppm}$$

means that the average dry-air mole fraction throughout the atmospheric column above that footprint is 426.8 ppm. It does not mean that the air near the ocean surface is precisely 426.8 ppm.

For an ocean iron-fertilization experiment

Satellite XCO_2 would be useful as a **supplementary measurement**, but probably not as the primary way of detecting CO_2 removal from a 10-mile patch.

A 10-mile-diameter circle has an area of approximately 200 km². A one-ppm reduction in the entire atmospheric column over that circle corresponds to roughly **3,100 tonnes of CO_2**. But air crossing a 16-km patch at:

- 2 m/s takes about 2.2 hours;
- 5 m/s takes about 0.9 hours;
- 10 m/s takes about 0.4 hours.

Consequently, any local atmospheric drawdown is continually transported and diluted. The satellite also has to pass over at the right time, in the right viewing geometry, without interfering clouds.

For an OIF experiment, the strongest measurement combination would therefore be:

- continuous surface-ocean pCO_2;

- atmospheric CO_2 on the ship and buoys;
- air–sea flux calculations;
- aircraft or drone transects downwind;
- OCO-2/OCO-3 observations when available;
- an atmospheric transport model connecting the ocean uptake to the downwind CO_2 pattern.

Give me the proposed experiment coordinates and date range, and I'll identify which OCO-2 and OCO-3 observations are likely to cover the site.

Sediment Trap

Prompt to AI: Summarize Ocean Iron Fertilization (OIF) Sediment Trap

Response From AI:

Ocean iron fertilization is a marine carbon dioxide removal (mCDR) technique that introduces trace amounts of iron to nutrient-depleted surface waters. This stimulates massive phytoplankton blooms, which absorb atmospheric CO_2. **Sediment traps** are then deployed to capture and measure the carbon-rich organic matter sinking to the deep sea.

How Sediment Traps Support Ocean Iron Fertilization (OIF) Research

Sediment traps are essential instruments for quantifying the actual amount of carbon that safely leaves the atmosphere and gets securely stored in the deep ocean.

1. The Biological Pump

When phytoplankton blooms die or are consumed by zooplankton, they create "marine snow"—sinking carbon-rich organic aggregates and fecal pellets. This mechanism naturally pumps carbon out of the carbon cycle and into the seafloor.

2. Measuring Carbon Export

Because large areas of the ocean are affected by currents, simply measuring surface blooms is not enough to prove long-term carbon sequestration. Sediment traps are moored at various depths (typically below the mixed layer) to directly catch sinking organic matter.

3. Types of Traps

Researchers rely on a few specific tools to monitor OIF:

- **Moored Traps:** Fixed at specific depths in the water column to collect samples continuously over weeks or months.

- **Neutrally Buoyant Sediment Traps (NBST):** Drifting devices that float at the same density as the surrounding seawater, allowing them to track an iron-fertilized patch of water accurately without being distorted by deep-ocean currents.
- **Isotope Tracers:** Used in conjunction with traps, methods like the Thorium-234 (^{234}Th) technique help track the rate at which organic particles sink.

Current Research and Challenges

Historically, smaller-scale OIF experiments (such as the Southern Ocean Iron Experiments like **SOFeX**) demonstrated that adding iron triggers blooms, but the actual fraction of carbon that safely reaches the deep ocean—as recorded by sediment traps—varied wildly.

Because of these uncertainties, international scientific consortia such as Exploring Ocean Iron Solutions (ExOIS) are advocating for larger, longer-duration field trials. These larger patches allow researchers to deploy subsurface assets like sediment traps to measure durable carbon export reliably over periods of 3 to 6 months.

Dissolved Inorganic Carbon (DIC)

Prompt to AI: Explain Dissolved Inorganic Carbon (DIC).

Response From AI:

In oceanography, **DIC** stands for **Dissolved Inorganic Carbon**. It refers to the total amount of non-biological carbon in seawater, which naturally exists as a dynamic balance of three main forms: carbon dioxide, bicarbonate, and carbonate.

The Three Forms of DIC

DIC is primarily measured by tracking three distinct carbon species that constantly interact in a chemical equilibrium:

- **Carbon Dioxide (CO_2)**: Absorbed directly from the atmosphere or released by marine respiration.
- **Bicarbonate (HCO_3^-)**: The most abundant form, making up roughly 85% to 90% of total DIC.
- **Carbonate (CO_3^{2-})**: Makes up around 10% of DIC and is heavily utilized by marine organisms (like corals and coccolithophores) to build calcium carbonate shells.

Why DIC is Important

- **Climate Regulation:** The ocean is a massive carbon sink. It absorbs about 25% of human-generated CO_2 from the atmosphere. By tracking DIC, scientists can measure exactly how much carbon the ocean is absorbing and storing.
- **Ocean Acidification:** When atmospheric CO_2 dissolves in seawater, it forms carbonic acid, which subsequently lowers the water's pH. Monitoring DIC helps scientists understand the rate of **ocean acidification**, which harms the ability of marine organisms to construct and maintain their shells.

Zooplankton Eating Plankton

Prompt to AI: If grazing by zooplankton causes plankton to be absorbed before exporting carbon to lower ocean, then you would want zooplankton population to be low. yet if you run fertilization continuously, you might cause zooplankton to be high. does this mean you want to pulse fertilization so that the zooplankton have little food for a while, so they die off?

Response From AI:

Your logic is **partly correct**. Pulsed fertilization could exploit a period when phytoplankton grow faster than zooplankton populations can respond. But I would not define the objective as "starve the zooplankton until they die."

The better objective is:

Create a temporary mismatch in which large phytoplankton accumulate and aggregate before surface grazers can recycle most of the carbon.

Why continuous fertilization could become less effective

Initially, iron can cause phytoplankton—especially suitable diatoms—to grow rapidly. Larger zooplankton such as copepods and krill generally reproduce more slowly, so phytoplankton may temporarily escape strong grazing.

With continuing food availability, however:

- existing zooplankton feed more heavily;
- zooplankton survive better and reproduce;
- their populations may increase;
- more phytoplankton carbon is respired or recycled in the upper ocean;
- less intact phytoplankton may aggregate and sink.

A Southern Ocean ecosystem model found that zooplankton grazing could delay bloom development by roughly three weeks and strongly control the magnitude of the eventual phytoplankton peak.

LOHAFEX is the cautionary example. Iron increased net community production, but intense grazing and particle recycling prevented a detectable increase in deep particle flux.

Thus, continuously maintaining a permanently high-food environment could eventually convert the treatment area into a productive food web rather than an efficient deep-carbon-export system.

But zooplankton are not always bad for export

Zooplankton can also increase carbon export by producing:

- dense fecal pellets;
- carcasses and molts;
- large fecal aggregates;
- carbon transported downward through daily vertical migration.

Zooplankton that feed near the surface at night and descend hundreds of metres during the day respire, excrete and produce fecal material below the surface layer. This “active carbon transport” bypasses some near-surface microbial decomposition. A recent Southern Ocean study estimated that active mesopelagic-migrant transport at polar sites was equivalent to approximately 35–37% of the measured gravitational particle flux at 200 m.

Therefore, the desired condition is not necessarily:

minimum zooplankton.

It is:

minimum surface recycling + maximum fast fecal-pellet and deep-migration export.

A population of small grazers that consumes phytoplankton and recycles nutrients near the surface may reduce sequestration. A population of salps, krill or vertically migrating copepods producing rapidly sinking pellets may enhance it.

Would a pulse strategy help?

Potentially, yes. A reasonable cycle might be:

Phase 1: Begin when grazer pressure is naturally low

Choose a season and water mass with:

- high silicate, nitrate and phosphate;
- low initial zooplankton biomass;
- sufficient light;
- a seed population of large diatoms.

The ecological starting condition may be as important as the amount of iron.

Phase 2: Apply limited or repeated small iron doses

The purpose would be to let large diatoms accumulate faster than the larger grazers can reproduce.

Iron additions would continue only while measurements show:

- increasing diatom biomass;
- adequate silicate and nitrate;
- manageable grazing rates;
- formation of large cells and chains;
- low oxygen or toxin risks.

Phase 3: Stop adding iron

Stop before:

- zooplankton grazing catches up;
- silicate is exhausted;
- small recycled plankton replace large diatoms;
- surface respiration dominates;
- ecological indicators become unfavorable.

As the bloom becomes nutrient-stressed, sticky diatoms may aggregate into marine snow and sink. This is broadly the type of export event observed during EIFEX.

Phase 4: Do not immediately restart in the same water

Allow the export event to proceed and move the fertilization operation to a different, newly replenished water mass.

The original region might not be suitable again until:

- winter mixing restores nutrients;
- currents replace the surface water;
- zooplankton biomass declines or migrates;
- the plankton community resets.

That may take months rather than days.

Why waiting for zooplankton to “die off” is unreliable

Zooplankton do not necessarily simply starve and disappear.

Depending on species, they can:

- eat alternative prey;
- reduce metabolism;
- migrate horizontally;
- descend into deeper water;
- enter diapause;
- reproduce rapidly when food returns.

Microzooplankton—ciliates and heterotrophic dinoflagellates—can respond rapidly to a phytoplankton bloom, sometimes on timescales comparable to phytoplankton growth. Larger copepods and krill may respond more slowly, but adults already present can begin grazing immediately.

In the Southern Ocean, some zooplankton populations decline or migrate during autumn and winter rather than simply dying locally. Seasonal observations show complicated relationships among zooplankton abundance, vertical migration and export; peak zooplankton biomass does not always coincide with peak deep-carbon export.

A very long starvation interval could also be counterproductive because it would:

- greatly reduce annual treatment time;
- allow the fertilized patch to disperse;
- require nutrient replenishment anyway;
- alter fish, birds and higher trophic levels;
- potentially trigger unpredictable food-web changes.

Better than fixed pulsing: adaptive pulsing

I would not establish a rule such as “fertilize for 20 days and stop for 40 days.” Instead, dosing should respond to real-time biological measurements.

The most important control variables would be:

Measurement	Operational interpretation
Large-diatom biomass	Desired phytoplankton accumulation
Microzooplankton grazing rate	Early surface-recycling pressure
Copepod, krill and salp abundance	Larger-grazer response
Phytoplankton growth rate	Whether bloom is still expanding
Silicate and nitrate	Whether diatom growth can continue
Aggregate abundance and size	Whether marine snow is forming

Measurement	Operational interpretation
Fecal-pellet abundance	Whether grazing is producing export particles
Sediment-trap flux	Actual downward export
Oxygen and pH below bloom	Remineralization and environmental effects
Acoustic vertical migration	Potential active transport by animals

An adaptive controller might follow this logic:

- **Continue low-dose iron** while large-diatom growth greatly exceeds grazing.
- **Reduce or stop dosing** when grazing approaches phytoplankton production.
- **Stop dosing and monitor export** when large aggregates form.
- **Abandon or move the treatment** if the food web shifts toward intense surface recycling.
- **Do not refertilize** until the water mass and grazer community have reset.

The experiment that should be done

A next-generation field trial should compare matched patches:

1. **Single iron pulse**
2. **Repeated small pulses**
3. **Near-continuous iron supply**
4. **Untreated control**

All four should begin with similar nutrient, phytoplankton and zooplankton conditions.

The critical result would be:

$$\frac{\text{additional carbon crossing 500–1,000 m}}{\text{additional surface production}}.$$

The continuous treatment might produce the most phytoplankton but not the highest export percentage. A pulsed treatment might produce less total biomass but export a larger fraction. Alternatively, in a community dominated by fecal-pellet-producing or vertically migrating grazers, continuous treatment might produce greater export. This is precisely why zooplankton species and behavior must be measured, not merely their total biomass.

Conclusion

Your proposed logic is plausible, but I would revise it to:

Pulse fertilization to exploit the delay between phytoplankton growth and grazer response, stop when surface recycling begins to dominate, allow the bloom to aggregate and sink, and then move to newly replenished water rather than waiting specifically for zooplankton to die.

The ideal condition is not zero zooplankton. It is a food web in which a high fraction of the new carbon leaves the surface—either as ungrazed diatom aggregates, rapidly sinking fecal pellets, or carbon actively transported downward by migrating animals.

Automated Monitoring

Prompt to AI: Let's assume I want to monitor an OIF experiment without a research ship, and I instead want two types of Saildrone-like vessels to do monitoring. One is small and does monitoring on the surface and at 0 to 10m depths (device lowered into water via motor); while the other is larger and has a cable dangling into the water with a weight at the end of the cable, and real-time monitoring devices at fixed locations (e.g. 3m, 10m, 30m, 100m, 300m, 1000m). What parameters would I need to measure with these devices? How much might it cost to develop this equipment? What components could I buy off-the-shelf to help with this project? I don't want to pay big money to the Saildrone company.

Response From AI:

Yes, you could monitor much of an OIF experiment without keeping a large research ship on station. But I would modify your second vessel concept:

Do not normally tow a 1,000-m cable while the vessel is traveling. Use the larger vessel as a **drifting vertical observatory**: deploy the cable while the vessel drifts with the fertilized water, retrieve it before traveling, and use propulsion mainly to reposition.

I would also avoid installing a complete $50,000–$100,000 sensor suite at every depth. A better arrangement is:

- inexpensive fixed sensors at 3, 10, 30, 100, 300 and 1,000 m;
- sediment traps at selected depths;
- one expensive instrument package that profiles repeatedly from the surface to 1,000 m.

That gives much more information for substantially less money.

1. Proposed two-vessel system

Small surface and shallow-profile vessel

A 4–6 m electric or hybrid catamaran would:

- map the treated and control patches;
- measure the atmosphere and sea surface continuously;
- lower a compact profiler between the surface and 10–30 m;
- communicate by satellite;
- travel between programmed sampling points.

A low-cost development platform such as the Blue Robotics BlueBoat starts at $4,400 and uses open-source BlueOS and ArduPilot-compatible navigation, although it is too small and lightly built for unattended Southern Ocean deployment without substantial redesign. ArduPilot already supports autonomous boats, waypoint navigation, position holding and return-to-launch functions.

Larger deep-observatory vessel

An 8–12 m catamaran or stable monohull would carry:

- a 1,000-m electromechanical winch;
- an instrumented cable;
- a heavy bottom weight;
- surface power and data acquisition;
- diesel-electric or large battery propulsion;
- solar power for hotel and sensor loads;
- radar, AIS, cameras and satellite communications.

Commercial winches already exist for 1,000 m of armored electrical cable. For example, STR specifies its ESW-1500 for 1,000 m of 11.4-mm cable; autonomous and remotely controlled oceanographic winches are also sold by InterOcean, Emma Technologies and others. A publicly priced EIVA entry-level oceanographic winch is about €60,575, but a 1,000-m real-time system with slip rings, active level winding, load sensing and a launch-and-recovery structure would cost considerably more.

2. Why a 1,000-m cable is difficult

A long cable creates substantial drag. As an illustration, for a bare 8-mm-diameter, 1,000-m cable:

Relative current across cable	Approximate cable drag
0.1 m/s	50 N, about 5 kg-force
0.2 m/s	200 N, about 20 kg-force
0.5 m/s	1,230 N, about 125 kg-force
1.0 m/s	4,920 N, about 500 kg-force

That excludes the drag of six instrument frames and the bottom weight.

Consequences include:

- the cable no longer hangs vertically;
- a nominal “300-m sensor” may be much shallower;
- the line can vibrate, twist and fatigue;
- station-keeping consumes substantial power;
- the vehicle becomes difficult to steer;

- the cable can foul propellers or marine debris.

Each sensor node therefore needs its own pressure sensor so its **actual depth** is known. The larger vehicle should drift approximately with the water parcel while the cable is deployed.

A better alternative for many measurements is a **single winched profiling package** lowered sequentially to 3, 10, 30, 100, 300 and 1,000 m. This reduces the number of expensive sensors and eliminates discrepancies among six separately calibrated instruments.

3. What must be measured

OIF monitoring has five distinct jobs:

1. Track the treated water.
2. Measure additional biological production.
3. Measure air–sea CO_2 uptake.
4. Measure carbon sinking to depth.
5. Measure ecological effects.

A. Physical measurements at every depth

These establish whether changes result from biology or simply from mixing and water movement.

Parameter	Recommended depths	Purpose
Pressure/depth	Every node	Determines actual node depth and cable angle
Temperature	Every node	Density, metabolism and CO_2 solubility
Conductivity/salinity	Every node	Identifies water masses and dilution
Dissolved oxygen	Every node	Production near surface; respiration and hypoxia below
Current speed/direction	Hull plus 100, 300 and 1,000 m	Tracks advection, mixing and cable motion
Optical backscatter	Every node	Suspended particle concentration
Beam transmission	30, 100, 300 and 1,000 m	Detects particle and aggregate layers

Sea-Bird's C-Star transmissometer is available for deployments to 6,000 m and can operate on moorings or profiling packages. Aanderaa oxygen optodes are available in versions rated to 3,000–6,000 m and have low power requirements suitable for autonomous installations.

B. Surface and shallow biological measurements

These determine whether iron produced a bloom and how much additional carbon was produced.

Parameter	Recommended depths	Priority
Chlorophyll fluorescence	0, 3, 10, 30 and 100 m	Essential
Particle backscatter/turbidity	0–1,000 m	Essential
Photosynthetically active radiation, PAR	Surface, 3, 10, 30 and 100 m	Essential
Dissolved oxygen	3–1,000 m	Essential
Nitrate	3, 10, 30, 100 and perhaps 300 m	Essential
Phytoplankton images/size classes	Surface, 10 and 30 m	Strongly recommended
Fast-repetition-rate fluorometry	Shallow profiler	Useful for photosynthetic condition
Zooplankton and aggregate images	30, 100 and 300 m	Recommended

Sea-Bird's optical packages (https://www.seabird.com/products) can measure chlorophyll fluorescence and particle backscatter, while its ECO-PAR sensor measures available photosynthetic light. Deep SUNA provides autonomous nitrate measurements to 2,000 m. Hydroptic's UVP6 and Sequoia's LISST products measure particle abundance, size and, in the case of UVP6, images of larger particles and zooplankton.



C. Carbon-system measurements

On the small surface vessel

Measure continuously:

- atmospheric dry-air xCO_2;
- seawater pCO_2;
- seawater temperature and salinity;
- wind speed and direction;
- atmospheric pressure;
- humidity;
- waves.

These allow estimation of air–sea CO_2 flux.

Pro-Oceanus sells submersible and surface air–sea CO_2 systems suitable for buoys and autonomous platforms. NOAA's Ship of Opportunity Program similarly combines atmospheric CO_2, seawater pCO_2 and thermosalinographs to determine air–sea carbon exchange.

On the deep system

Measure:

- pH at 3, 10, 30, 100, 300 and 1,000 m;
- dissolved oxygen at all depths;
- preferably pCO_2 at 3, 10 and 30 m;
- occasional DIC and total-alkalinity water samples at all depths.

A Deep SeapHOx combines pH, conductivity, temperature, pressure and oxygen and is rated to 2,000 m. However, six SeapHOx units would be expensive. A practical design would install lower-cost CTD/oxygen units at all nodes and move one deep-capable pH package with the profiler.

Important limitation

Continuous DIC and total-alkalinity measurements remain difficult. Autonomous DIC and total-alkalinity instruments are advancing, but several are still prototype or early-commercial systems. For a defensible experiment, some discrete water samples should still be preserved and analyzed in a shore laboratory.

4. Measuring carbon export

Real-time CTD, oxygen and optical sensors do **not by themselves measure export percentage**.

You need both:

$$\text{Export percentage at depth } z = \frac{\text{additional carbon crossing } z}{\text{additional surface organic-carbon production}}.$$

Instruments Required for Measuring CO_2 Export

Sediment traps

Install traps approximately at:

- 100 m;
- 300 m;
- 1,000 m.

A rotating time-series sediment trap collects sinking material in successive bottles. The bottles are later recovered and analyzed for:

- particulate organic carbon;
- nitrogen;
- biogenic silica;
- calcium carbonate;
- iron;
- phytoplankton remains;
- fecal pellets.

McLane's PARFLUX traps use 13 or 21 sample bottles and are designed for carbon-cycle and radionuclide research. They do not normally give a complete real-time carbon result—the collected material must be recovered and analyzed.

Particle cameras and transmissometers

Install a particle camera or profiling camera at:

- 100 m;
- 300 m;
- 1,000 m.

These instruments show whether aggregates are moving downward and estimate particle concentration and size. They provide near-real-time proxies, but must be calibrated against sediment-trap carbon.

Autonomous water sampling

You also need preserved samples for:

- particulate organic carbon;
- dissolved inorganic carbon;
- total alkalinity;
- phosphate;
- silicate;
- dissolved iron;
- thorium-234;
- methane;
- nitrous oxide;
- algal toxins.

McLane's RAS-500 can autonomously collect 48 separate 500-mL water samples at depth for nutrients, trace metals, dissolved organic carbon and biological analysis. It is rated far deeper than the proposed 1,000 m deployment.



Thorium-234 is particularly valuable because it provides an independent, time-integrated estimate of particulate export. But it requires collected water and particle samples plus laboratory radiochemical analysis; it is not a simple real-time electronic sensor.

5. Measurements that are difficult to automate cheaply

These are the areas where eliminating the research vessel creates the largest compromises.

Dissolved iron

There is no widely deployed, inexpensive, low-maintenance dissolved-iron sensor equivalent to a CTD or oxygen optode. Trace-metal-clean water samples should be collected and sent to a laboratory.

Silicate and phosphate

Unlike nitrate, reliable reagent-free silicate and phosphate measurements are not broadly available. Current autonomous instruments generally use wet chemistry or lab-on-chip colorimetry, adding pumps, reagents, standards and waste containers. Researchers describe miniaturized wet-chemical analyzers as the best near-term option because dependable reagentless sensors are lacking.

Particulate organic carbon

Backscatter and particle-camera measurements are proxies. They must be calibrated with physical samples collected by sediment traps, filters or water samplers.

Plankton species and harmful algae

Automated imaging can classify many organisms, but definitive species, toxin and genetic measurements still require:

- preserved samples;
- microscopy;

- DNA analysis;
- toxin assays.

N_2O and methane

Submersible gas sensors exist, but accurate low-concentration ocean measurements and calibration are specialized. For a first system, preserved gas samples are probably more reliable and economical.

6. Recommended sensor configuration

Small vessel payload

A credible surface/shallow unit would carry:

- GPS, IMU and autopilot;
- marine radar or compact collision-avoidance radar;
- AIS;
- wind, air temperature, humidity and pressure;
- atmospheric CO_2;
- surface-water pCO_2;
- CTD;
- pH and oxygen;
- chlorophyll/backscatter;
- PAR;
- nitrate;
- 10–30 m electric profiling winch;
- water sampler with perhaps 6–12 sample bottles;
- satellite communications.

A public NOAA project report gives useful historical purchase benchmarks: approximately $6,751 for an SBE-37 MicroCAT, $14,410 for a SeaFET V2, $23,987 for a SeapHOx, $29,210 for a SUNA nitrate sensor and $14,850 for a WET Labs optical triplet. Actual 2026 quotations will differ.

Deep vessel fixed-node payload

I would not put every instrument at every level. Use:

Depth	Recommended permanent instruments
3 m	CTD, oxygen, pH, chlorophyll/backscatter
10 m	CTD, oxygen, chlorophyll/backscatter, PAR
30 m	CTD, oxygen, pH, chlorophyll/backscatter, nitrate
100 m	CTD, oxygen, pH, transmissometer, backscatter, sediment trap

Depth	Recommended permanent instruments
300 m	CTD, oxygen, pH, transmissometer, particle camera, sediment trap
1,000 m	CTD, oxygen, pH, current meter, particle camera, sediment trap

Then use one movable profiler containing:

- Deep SeapHOx or CTD plus pH and oxygen;
- Deep SUNA nitrate;
- transmissometer;
- chlorophyll/backscatter sensor;
- particle camera;
- possibly a compact water sampler.

This profiling package would make a complete 0–1,000 m profile every two to six hours.

7. Off-the-shelf components

Platform and autonomy

- **Blue Robotics BlueBoat:** inexpensive prototyping platform, starting at $4,400. Suitable for coastal development, not as-is for extreme open ocean.
- **ArduPilot Rover:** open-source boat autonomy, waypoint navigation, loiter, return-to-launch and vectored-thrust support.
- Commercial aluminum or composite catamaran hulls can be fitted with electric outboards or diesel-electric propulsion.

Cable data and power

Bristlemouth is an open marine-device standard that transmits power and data over two conductors and is designed for communications over distances up to about 1 km. It could reduce custom electronics development for the fixed-depth nodes, although a 1,000-m moving electromechanical cable still requires careful mechanical design and qualification.

Communications

- Starlink Maritime currently advertises hardware around $1,999 and service starting around $250/month in the United States.
- Iridium should be retained as the low-bandwidth backup because it provides global L-band connectivity and is more tolerant of poor antenna orientation and weather.

Use Starlink for images, raw data and software updates; use Iridium for health, position and emergency commands.

Sensors and samplers

- Sea-Bird SBE-37 or comparable CTD.
- Aanderaa oxygen optodes.
- Sea-Bird SeaFET/SeapHOx pH systems.
- Sea-Bird SUNA nitrate sensor.
- Sea-Bird ECO optical sensors.
- Sea-Bird C-Star transmissometer.
- Pro-Oceanus CO_2-Pro.
- Hydroptic UVP6 particle camera.
- Sequoia LISST particle-size analyzer.
- McLane RAS autonomous water sampler.
- McLane PARFLUX time-series sediment trap.

8. Development-cost estimate

These are my engineering estimates, not vendor quotations. They assume competent marine engineers and oceanographers, commercial sensors rather than developing the chemistry from scratch, and at least one year of coastal and offshore testing.

Small surface/shallow vessel

Cost category	Prototype estimate
Hull, propulsion and navigation	$25,000–$75,000
Solar, batteries and power electronics	$15,000–$40,000
Satellite communications, radar and AIS	$15,000–$40,000
10–30 m profiling winch	$20,000–$60,000
Atmospheric and seawater CO_2 system	$60,000–$100,000
CTD, pH, oxygen, nitrate and optical sensors	$70,000–$130,000
Water sampler	$20,000–$60,000
Mechanical/electrical/software integration	$100,000–$250,000
Testing, calibration and spares	$50,000–$125,000
First prototype	**$375,000–$880,000**
Later copies	**$180,000–$400,000 each**

A stripped-down surface mapper without pCO_2, nitrate and water sampling could be built for under $100,000, but it would not provide credible OIF carbon accounting.

Large profiling vessel—recommended design

This version has a winched profiler plus a few simple fixed nodes, rather than six fully equipped nodes.

Cost category	Prototype estimate
8–12 m hull and propulsion	$250,000–$750,000
Autonomous control, navigation and collision avoidance	$125,000–$350,000
Hybrid power, batteries and solar	$150,000–$400,000
1,000-m winch, cable, slip ring and handling system	$200,000–$600,000
Profiling sensor package	$150,000–$350,000
Fixed CTD/oxygen/optical nodes	$100,000–$250,000
Three sediment traps	$150,000–$450,000
Autonomous water samplers	$100,000–$300,000
Software, systems integration and shore control	$300,000–$900,000
Sea trials, failure testing and spares	$300,000–$800,000
First prototype	**$1.7–$5.2 million**
Later copies	**$900,000–$2.5 million each**

Your six-fixed-depth-node version

Equipping all six depths with real-time pH, oxygen, CTD, nitrate, optical and particle instrumentation would add roughly:

$$\$500{,}000–\$1.5\text{ million}$$

to each vessel, depending on duplication and sensor grade.

A realistic first prototype would therefore be:

$$\boxed{\$3–\$7\text{ million}}$$

and possibly more if it must operate unattended in Southern Ocean weather.

9. Likely experiment fleet cost

A useful OIF monitoring fleet would need more than one of each vessel because you must observe both treated and untreated water.

A plausible fleet would be:

- four small surface/shallow vehicles;
- two deep profiling vehicles;
- one shore operations center;
- spare sensors, cable and propulsion equipment.

Prototype program

Item	Estimated cost
Design and build four small vehicles	$1.2–$2.5M
Design and build two deep vehicles	$3.5–$8M
Shore systems and data platform	$0.3–$0.8M
Coastal and offshore testing	$0.8–$2M
Calibration laboratory and spares	$0.5–$1.5M
Total development program	**$6–$15M**

After development, a replacement fleet built from an established design might cost approximately:

$3–$7 million

excluding scientific labor, deployment, recovery and laboratory analyses.

10. Can you completely eliminate a crewed ship?

For a mature system, perhaps most of the time. For the first field experiment, I would not recommend eliminating crewed-vessel support completely.

You still need to:

- deploy and recover the vehicles;
- retrieve sediment-trap samples;
- retrieve preserved water samples;
- inspect and clean biofouling;
- replace reagents and batteries;
- recalibrate sensors;
- recover a vehicle after a cable, winch or propulsion failure.

The cost-saving approach would be:

Replace a continuously staffed $40,000–$100,000-per-day research vessel with autonomous vehicles plus several short visits by an inexpensive commercial workboat or fishing vessel.

For example, one mobilization visit, one mid-experiment service visit and one recovery visit could provide the indispensable physical samples and calibration without maintaining a research ship at the eddy for 40–60 days.

My recommended first step

Build the project in three stages:

1. **$300,000–$600,000 coastal prototype:** one small surface vehicle with a 10-m profiler.
2. **$1–$2 million 300-m prototype:** test autonomous winching, cable behavior, sensor networking and recovery.
3. **$3–$5 million 1,000-m vehicle:** only after the 300-m system survives an extended offshore deployment.

The most cost-effective design is not six complete laboratories permanently fixed to a cable. It is a robust deep winch, a high-quality profiling package, a few inexpensive continuous nodes, sediment traps and autonomous water samplers.

Drifting Platform Monitoring System

Prompt to AI: In theory, you could have a drifting platform that moves with ocean currents, and then dangle a cable from this platform. The platform would have solar panels, battery, computer, Starlink connection, etc. The cable could have a weight at the end and it could be of any length (e.g. 100m, 300m, 1000m). Sediment traps, water bottle collection systems, and real-time monitoring devices would attach to the cable at fixed depts.

An example sediment trap supports 32 bottles on a rotating platform. An example water collection system supports 48 different bottles. And example real-time monitoring system measures concentration of CO_2 in water, etc.

A research ship would service the system periodically to collect bottles and send contents to a laboratory. Would it be difficult a research system with a winch to recover the bottles?

What real-time parameters might be measured? How many of these systems would you place at an eddy during an experiment? How much might each of these drifting systems cost? What equipment would you purchase and integrate (e.g. battery, solar panels, computer, Starlink connection, dangling cable, real-time monitoring equipment at fixed depths, sediment trap with multiple bottles, water sampling system with multiple bottles)? How would you run an electrical cable to the equipment hanging off this cable? Is it possible to have two parallel metal cables (e.g. 1cm diameter) hanging down with spacers in-between them (10cm) and then place power and signaling (e.g. CANbus) on these two cables and then connect this to all equipment connected to the cable?

Response From AI:

Overall assessment

The concept is feasible, but it should be designed as a **drifting, instrumented mooring**, not merely a small boat with a cable hanging over its side.

A practical system would have:

- a 6–10 m surface platform;
- solar panels, batteries and backup power;
- Starlink used intermittently, with Iridium as the always-available backup;
- a sea anchor or drogue so it follows the water mass rather than primarily following the wind;
- a heave-isolated vertical instrument line;
- fixed sensor nodes;
- a bottom weight;
- separate sediment traps and water-sampling modules;

- periodic recovery by a service vessel.

The difficult parts are not the computer or satellite link. They are:

1. handling a 1,000 m line safely;
2. keeping it approximately vertical;
3. powering and communicating with underwater sensors;
4. preventing biofouling;
5. recovering samples without breaking or tangling the system;
6. establishing that the platform is still inside the fertilized water.

1. Should the platform carry its own winch?

There are two choices.

Ship-recovered system

The surface platform has no large winch. A service vessel:

1. Retrieves the surface platform or pickup line;
2. Transfers the vertical cable to an oceanographic winch;
3. Reels in the 1,000 m cable;
4. Removes the sediment-trap cups and water samplers;
5. Replaces batteries and reagents;
6. Redeploys the system.

This is the lower-cost and more reliable first design.

Research vessels routinely deploy instruments on standard 0.25-inch and 0.322-inch electromechanical hydrographic cables. Therefore, recovering a 1,000 m line is well within normal oceanographic practice.

The pure winching time might be less than an hour, but careful handling of six sensor nodes, sediment traps and samplers could make recovery and redeployment a **several-hour operation**. It requires:

- a traction or drum winch;
- level-wind control;
- a load cell;
- an A-frame or articulated crane;
- adequate deck space;
- experienced technicians;
- reasonably calm weather.

Self-recovering system

The drifting platform carries its own 1,000 m winch and can retrieve the line before bad weather or servicing.

This is attractive but adds:

- several hundred kilograms of machinery and cable;
- high peak electrical power;
- level-wind and slip-ring mechanisms;
- major structural loads;
- another critical failure mode;
- approximately $200,000–$600,000 in equipment and integration.

For the first prototype, I would let the service vessel recover the line. Add an onboard winch only after the basic monitoring system has worked successfully offshore.

2. Recommended mechanical arrangement

I would not attach the 1,000 m line rigidly to a wave-following catamaran. Surface heave could repeatedly jerk the instruments.

A better arrangement is:

```
Surface platform
  Solar, batteries, computer
  Starlink and Iridium
  Meteorological and atmospheric CO₂ sensors
              |
      compliant/heave-isolation section
              |
       subsurface flotation at 10–20 m
              |
       3 m and 10 m sensor nodes
              |
            30 m
              |
           100 m
              |
           300 m
              |
         1,000 m
              |
        bottom weight
```

Each node needs:

- a pressure sensor to establish its actual depth;

- tilt and orientation sensing;
- strain relief;
- flotation or hydrodynamic fairing where needed;
- a mechanical weak link or emergency release.

The platform should carry a drogue at perhaps 15–50 m so it follows the upper-ocean water better and is less strongly driven by wind.

3. What can be measured in real-time?

Surface and atmospheric measurements

Parameter	Why it is needed
Atmospheric dry-air xCO_2	Determines atmospheric CO_2 above the patch
Surface-water pCO_2	Measures the air–sea CO_2 gradient
Wind speed and direction	Required for gas-transfer and upwind/downwind analysis
Air temperature, humidity and pressure	Meteorology and CO_2 corrections
Wave height and period	Air–sea transfer and platform safety
GPS position and velocity	Patch tracking
Solar radiation	Photosynthesis and power planning
Surface temperature and salinity	CO_2 solubility and water-mass identification

Pro-Oceanus offers systems that measure seawater pCO_2, and its atmospheric model is specifically intended for air–sea CO_2 flux observations. The submersible CO_2-Pro CV is available in configurations rated to 600 or 6,000 m.

Fixed-depth measurements

Parameter	3 m	10 m	30 m	100 m	300 m	1,000 m
Pressure/depth	✓	✓	✓	✓	✓	✓
Temperature	✓	✓	✓	✓	✓	✓
Conductivity/salinity	✓	✓	✓	✓	✓	✓
Dissolved oxygen	✓	✓	✓	✓	✓	✓
pH	✓	✓	✓	✓	desirable	desirable
Chlorophyll fluorescence	✓	✓	✓	✓	—	—
Optical backscatter	✓	✓	✓	✓	✓	✓
Light/PAR	✓	✓	✓	optional	—	—
Nitrate	optional	✓	✓	✓	optional	—

Parameter	3 m	10 m	30 m	100 m	300 m	1,000 m
Transmissometer	—	optional	✓	✓	✓	✓
Particle camera	—	optional	✓	✓	✓	✓
Current velocity	surface ADCP			✓	✓	✓
Water pCO_2	✓	✓	✓	optional	optional	research value

The Deep SeapHOx V2 combines pH with temperature, conductivity, pressure and dissolved oxygen in a pumped package.

What each group tells you

- **Temperature, salinity and pressure** identify the water mass, quantify mixing and give the true sensor depth.
- **Oxygen and pH** reveal photosynthesis near the surface and remineralization at depth.
- **Chlorophyll** shows bloom development, although it is not a direct measurement of carbon mass.
- **Backscatter, transmissometry and particle images** show particle formation, aggregate size and downward-moving particle pulses.
- **Nitrate** shows nutrient consumption and possible nutrient limitation.
- **Currents** determine where the treated water and sinking particles are going.

4. What cannot be measured adequately in real time?

Several of the most important OIF variables still require physical samples and laboratory analysis.

Variable	Why laboratory analysis is needed
Dissolved inorganic carbon, DIC	Needed for the carbon inventory; autonomous systems remain specialized
Total alkalinity	Required with DIC or pH to close carbonate chemistry
Particulate organic carbon and nitrogen	Optical sensors provide only calibrated proxies
Thorium-234	Independent export-flux method requiring radiochemical analysis
Dissolved and particulate iron	Extremely contamination-sensitive
Silicate and phosphate	Reliable autonomous measurements generally require wet chemistry
Methane and nitrous oxide	Requires careful gas sampling and calibration
Plankton species	Microscopy, flow cytometry or DNA analysis

Variable	Why laboratory analysis is needed
Algal toxins	Laboratory chemical analysis
Environmental DNA	Sequencing laboratory
Sediment-trap carbon	Material must be recovered, filtered and analyzed

Real-time optical data can show that a sinking event is occurring, but it cannot by itself give a defensible result such as:

$$14.2\ \mathrm{gC/m^2}$$

crossed 500 m. That requires recovered sediment-trap samples and independent methods such as thorium-234.

5. Sediment traps and water samplers

McLane's current standard PARFLUX sediment traps carry **13 or 21 collection bottles**. The carousel can rotate bottles on a programmed schedule or in response to an external trigger.

A 21-cup trap could provide:

- one sample every two days for 42 days;
- one every three days for 63 days;
- one weekly for almost five months.

For an OIF experiment, I would use sediment traps at:

- 100 m;
- 300 m;
- 1,000 m.

The McLane RAS-500 collects **48 separate 500 mL water samples** in isolated sample bags.

An important limitation is that one RAS samples at **one depth**. To collect water at six fixed depths, you would need:

- six RAS units; or
- a movable sampler that profiles along the line; or
- fewer samplers at the most important depths.

I would probably install samplers at:

- 10 or 30 m;
- 100 m;

- 300 or 1,000 m.

Standard flexible sample bags may not be suitable for every analysis. DIC, alkalinity and dissolved gases may require customized rigid or glass containers, preservatives and validation against conventional shipboard sampling.

6. Should all equipment hang on one line?

Not necessarily.

The lowest-risk design is:

Primary sensor line

Carries:

- CTD/oxygen/pH nodes;
- optical sensors;
- nitrate instruments;
- current meters;
- communications cable.

Separate drifting sediment-trap arrays

Carry traps at 100, 300 and 1,000 m and have their own:

- GPS or satellite position;
- flotation;
- acoustic release;
- recovery beacon.

This prevents the main platform and instrument frames from disturbing water flow into the traps.

Separate water-sampler line

Could be retrieved and replaced more frequently than the real-time sensor line.

Using separate arrays costs more platforms, but it reduces the chance that one cable or winch failure destroys every part of the experiment.

7. How many systems would be needed?

One system is a technology demonstration, not an adequate OIF experiment.

Minimum technology demonstration

- one deep system inside the treated patch;
- one deep system in an untreated control parcel;
- four inexpensive surface drifters or shallow-monitoring platforms.

Minimum scientifically useful configuration

- two deep systems within the treated patch;
- two deep systems in the matched control water;
- six to eight surface/shallow platforms;
- approximately 20 inexpensive GPS drifters.

Preferred configuration

Location	Full-depth systems
Treated-patch center	1
Treated-patch edge/upstream	1
Treated-patch downstream	1
Control-patch center	1
Control-patch edge	1
Outside/background water	1
Total	**6**

Six deep systems would provide enough spatial coverage to detect whether an apparent change is patch-wide or only a local anomaly. A cost-conscious experiment could use **four full-depth systems and six to ten shallow systems**.

8. Electrical power and communications

There are three workable architectures.

Option A — battery-powered instruments with inductive communications

This is my recommended first design.

Use one plastic-jacketed steel mooring wire as the structural line. Each sensor node has its own battery. A Sea-Bird inductive modem clamps around the mooring wire and communicates without a direct underwater electrical connection.

Sea-Bird's inductive system is designed to support as many as approximately 100 addressed instruments on a single jacketed mooring wire and avoid numerous failure-prone underwater cable breakouts.

Advantages:

- no powered wet connectors at every depth;
- simple mechanical line;
- proven oceanographic technology;
- damaged insulation is less catastrophic;
- nodes continue logging if surface communication fails.

Disadvantages:

- every node needs batteries;
- communications bandwidth is limited;
- particle images generally must be stored locally;
- batteries must be serviced periodically.

For low-rate CTD, oxygen, pH and nitrate data, this is likely the best choice.

Option B — single electromechanical cable

Use a standard armored cable containing:

- steel strength members;
- insulated copper power conductors;
- twisted data conductors or fiber;
- an outer protective jacket.

Oceanographic vessels routinely use 0.322-inch electromechanical cable to power and communicate with CTD packages.

For a 1,000 m system, one might transmit power at several hundred volts DC to reduce current and cable losses. Each node would have:

- a pressure-rated junction box;
- isolated DC/DC conversion;
- fusing;
- surge protection;
- a data modem;

- wet-mate or molded connections.

For low-rate sensors, RS-485 or low-speed CAN can work, but it must use a proper twisted pair, correct termination and short branches. High-data particle cameras are better served by fiber or local storage.

Option C — Bristlemouth two-wire network plus separate strength member

Bristlemouth is an open marine standard that transfers power and data over two conductors and is designed for full-ocean-depth connections.

A Bristlemouth-type cable could run alongside:

- a synthetic strength rope; or
- a conventional steel mooring wire.

This is appealing for modular sensor nodes, but I would not assume the networking cable can carry the full mechanical load of a 1,000 m instrument line without a specific structural qualification.

9. Two parallel 1 cm metal cables with 10 cm spacers

I would **not** use this arrangement.

It creates several problems.

Excessive weight

A solid 10-mm steel member weighs approximately 0.62 kg per metre. Two 1,000 m members would weigh roughly:

$$2 \times 1{,}000 \times 0.62 \approx 1{,}240 \text{ kg}$$

in air, before adding spacers, instruments or the bottom weight. Actual wire rope has void space and may weigh less, but the total remains hundreds of kilograms.

Excessive drag

The spacers create a 1,000 m ladder-like structure. It would have:

- high current drag;
- vortex-induced vibration;
- bending and fatigue;
- unequal tension between the two lines;

- significant risk of twisting.

Difficult to reel onto a winch

Two cables maintained 10 cm apart cannot be wound normally onto a compact drum. The spacers would need to be removed during recovery or pass through a complex handling mechanism.

Poor electrical characteristics

Exposed metal cables cannot carry power or CAN signals through seawater; the water would create leakage currents, electrolysis and corrosion.

Even if each cable were insulated:

- steel has much higher resistance than copper;
- cable flexing could damage insulation;
- a 10 cm-spaced pair creates a very large electromagnetic loop;
- its communication impedance would vary as the structure moves;
- it is not a proper twisted pair for CAN or other differential signaling.

Use one conventional structural cable with insulated copper conductors, or a structural mooring wire with battery-powered inductive nodes.

10. Platform power system

A full system might use:

- 4–8 kW of solar panels;
- 50–150 kWh of lithium-iron-phosphate batteries;
- separate instrument and propulsion buses;
- a 5–15 kW backup generator or fuel cell;
- redundant charge controllers;
- emergency load shedding.

Starlink's maritime high-performance terminal has been reported at approximately **110–150 W average power**, or roughly 2.6–3.6 kWh per day if left on continuously.

To reduce energy use:

- keep Iridium active continuously for commands and health data;
- wake Starlink for perhaps 15–60 minutes several times per day;
- send summary data in real time;
- upload large files and particle images periodically.

11. Off-the-shelf equipment

Function	Possible commercial equipment
Temperature, salinity, depth, oxygen	Sea-Bird SBE 37 MicroCAT or Deep SeapHOx V2
pH	Deep SeaFET or Deep SeapHOx
Water pCO_2	Pro-Oceanus CO_2-Pro CV
Atmospheric and water CO_2	Pro-Oceanus CO_2-Pro ATM/CV Atmosphere
Nitrate	Sea-Bird SUNA
Chlorophyll/backscatter	Sea-Bird/WET Labs ECO sensors
Beam transmission	Sea-Bird C-Star
Particle imaging	Hydroptic UVP or Sequoia LISST family
Currents	Teledyne RDI or Nortek ADCP/current meter
Sediment collection	McLane PARFLUX 13- or 21-cup trap
Water sampling	McLane RAS-100 or RAS-500, 48 samples
Low-rate subsea telemetry	Sea-Bird inductive modems
Two-wire power/data	Bristlemouth-compatible components
Satellite broadband	Starlink Performance/Maritime
Backup communications	Iridium Certus
Structural/data cable	Standard oceanographic electromechanical cable
Recovery	Commercial oceanographic traction winch and A-frame

12. Cost per full-depth drifting system

These are **order-of-magnitude engineering estimates in 2026 dollars**, not vendor quotations.

Lean system

Battery-powered nodes, inductive data, one or two sediment traps, limited water sampling, no onboard 1,000 m winch:

Component	Estimated cost
Surface platform and structure	$150,000–$350,000
Solar, batteries and backup power	$75,000–$175,000
Navigation, Starlink, Iridium, AIS and radar	$40,000–$100,000
Mooring line, flotation and bottom weight	$50,000–$150,000
CTD, oxygen, pH and optical nodes	$250,000–$500,000

Component	Estimated cost
Surface/atmospheric CO_2 equipment	$75,000–$150,000
Sediment traps and sampler	$150,000–$350,000
Integration, software, calibration and spares	$250,000–$500,000
Repeat-unit cost	**$1.0–$2.3 million**

Full carbon-export observatory

Multiple traps, several RAS units, pCO_2 at more than one depth, nitrate, cameras, ADCP and powered communications:

Component	Estimated cost
Platform, energy and communications	$350,000–$750,000
Cable, handling and recovery system	$150,000–$500,000
Fixed sensor nodes	$600,000–$1.2 million
CO_2 and carbonate instrumentation	$150,000–$350,000
Particle imaging and current measurement	$150,000–$400,000
Three sediment traps	$200,000–$500,000
Several autonomous water samplers	$250,000–$750,000
Integration, calibration, testing and spares	$500,000–$1.0 million
Repeat-unit cost	**$2.4–$5.5 million**

The first working prototype could require an additional:

$1.5–$4 million

for nonrecurring engineering, structural analysis, software, pressure testing and offshore trials.

13. Cost-effective experiment configuration

For a constrained research budget, I would not build six fully loaded $3 million systems.

A better mix would be:

Equipment	Quantity	Approximate total
Full 1,000 m deep observatories	2	$4–8M
Shallow 0–30 m monitoring platforms	4–6	$1–3M
Simple GPS/drifter units	20	$0.1–0.3M

Equipment	Quantity	Approximate total
Development, shore control and spares	—	$2–4M
System-development total		**$7–15M**

That excludes:

- service-vessel visits;
- laboratory analysis;
- deployment and recovery;
- permitting;
- scientific staff.

A scientifically stronger array with four full-depth observatories would likely cost **$12–25 million**, including first-of-kind development.

Recommended approach

For the first version:

1. Build one **300 m** drifting prototype.
2. Use a single jacketed structural wire.
3. Give every node its own battery.
4. Use inductive communications for low-rate real-time data.
5. Put high-data cameras on local storage.
6. Use one sediment trap at 100 m and one at 300 m.
7. Use two water samplers, rather than six.
8. Let a service vessel recover the line.
9. Add the 1,000 m node only after the 300 m system survives several months offshore.

The most important design decision is to **avoid turning the mechanical mooring line itself into an improvised power-and-CAN cable**. Standard electromechanical cable or battery-powered inductive nodes will be much more reliable.

Possible Chain and Cable System

Prompt to AI: Assume we have a drifting platform with solar panels, batteries, computer, Starlink, and no winch. And then a 100m to 1000m chain hangs down from the platform into the water. And assume things are bolted to this chain at fixed depths (e.g. sediment trap with multiple tubes, water collection bottles, real-time measuring platforms). Also, assume a winch on a ship can pull the chain up and unbolt things attached to the chain and store those things in a carousel on the ship. Also, in parallel with this chain, is a 3-conductor power/signaling cable with connector ports every 10 meters or so. In other words, things that are bolted to the chain attach to a power/communications port via a cable ("pigtail"). This cable provides 100VDC power (e.g. 1A), common, and CANBus signaling. So, the research ship recovers the system using a winch for the chain, and also a separate winch for the power/signaling cable. And it needs to unbolt items and keep them in the carousel while it services the cable. Also, while in the carousel, a multiple-arm industrial robot tends to the equipment. The robot recovers the sediment tubes and water bottles and packs them into containers that need to be shipped to a lab. Does this make sense?

Response From AI:

The overall concept makes sense, but I would change four features before attempting to build it:

1. Replace the kilometer-long chain with a lighter structural mooring line.
2. Do not run the structural line and electrical cable as two independently hanging, independently winched lines.
3. Use at least four electrical conductors—not three—for 100 VDC plus standard CAN.
4. Use standardized quick-release instrument collars rather than ordinary bolts.

The carousel and robot concept is feasible, but the robot should work on instrument modules only **after they have been removed from the tensioned line and placed in a fixed docking fixture**.

1. The basic architecture is reasonable

Your system would be a **recoverable drifting observatory**:

```
Drifting surface platform
  ├─ solar panels, batteries, computer
  ├─ Starlink + Iridium backup
  ├─ atmospheric and surface-water sensors
  ├─ GPS, AIS, radar, weather instruments
  │
  └─ vertical instrument line
       ├─ 3 m sensor module
       ├─ 10 m sensor module
```

```
├─ 30 m sensor/water sampler
├─ 100 m sensor + sediment trap
├─ 300 m sensor + sediment trap
├─ 1,000 m sensor + sediment trap
└─ depressor weight
```

The service ship would recover the line, remove modules, replace bottles and trap cups, recalibrate equipment, and redeploy it.

Oceanographic moorings are routinely recovered using traction winches, capstans, storage drums, cranes and A-frames. WHOI, for example, uses a traction winch to carry the line tension while a separate spooler stores the recovered wire or rope.

2. Do not use 1,000 m of chain

A chain is attractive because instruments can be bolted to links, but it is poorly suited to the entire vertical line.

A long chain would be:

- extremely heavy;
- high-drag;
- subject to link wear and corrosion;
- difficult to wind neatly;
- likely to transfer surface-wave shock down the line;
- unnecessarily demanding on the surface platform's buoyancy.

Standard deep-ocean moorings normally combine jacketed wire rope, synthetic rope and limited chain sections. In one WHOI design, the main instrument section used 5/16-inch jacketed wire rope, while chain was used only between the acoustic releases and the anchor.

A better structural member would be either:

- **plastic-jacketed steel wire rope**, or
- **high-strength synthetic rope**, such as HMPE, with a separate protected electrical umbilical.

Instrument modules can be attached with split collars that clamp around the line. The collars can include a keyed location stop so that they return to the exact intended depth.

A short length of chain or a streamlined weight can still be used at the bottom.

3. Avoid two free-hanging lines

Having one chain and one electrical cable hanging separately creates a serious entanglement problem. Currents at different depths can cause the two lines to:

- twist around each other;
- slap and abrade;
- form loops;
- place tension on sensor pigtails;
- carry different loads;
- become separated horizontally.

During recovery, two independent winches would need continuous closed-loop synchronization. If the structural-line winch runs slightly faster, the electrical cable becomes taut and may carry mechanical load. If the cable winch runs faster, cable loops can form in the water or on deck.

Better arrangement

Use one of these:

Option A: integrated electromechanical cable

One cable contains:

- steel strength members;
- copper power conductors;
- a twisted data pair or optical fiber;
- an outer protective jacket.

The same cable carries both mechanical tension and electricity.

Option B: structural line with attached umbilical

The electrical cable is mechanically secured to the structural line every 0.5–2 m with engineered clamps. They are recovered together as one assembly.

Option C: battery-powered inductive sensor nodes

Use a plastic-jacketed steel mooring line and clamp battery-powered instruments onto it. Sea-Bird's inductive modem system communicates through the mooring wire without direct electrical breakouts. Sea-Bird states that as many as 100 addressed instruments can be installed on one line, and similar systems have operated with more than 20 instruments on a 700-m mooring.

Option C is likely the most reliable first-generation design, although it does not provide continuous surface power to high-power instruments.

4. Three conductors are not enough for conventional CAN

Your proposed conductors appear to be:

1. +100 VDC
2. common/return
3. CAN signaling

Standard high-speed CAN uses a **differential pair**:

- CAN_H
- CAN_L

Therefore, the minimum conventional arrangement is:

1. +100 VDC
2. 0 V power return
3. CAN_H
4. CAN_L

A shield or drain conductor is also desirable, making it effectively a five-conductor cable. CAN in Automation describes CAN as using differential CAN_H and CAN_L lines, normally carried on twisted-pair copper.

At 1,000 m, CAN must operate at a relatively low bit rate. CiA notes that the attainable bit rate declines with cable length and that voltage drop becomes important around kilometer-scale networks.

For slowly sampled instruments, such as temperature, salinity, oxygen and pH, a low data rate is adequate. Particle-camera images should generally be stored locally and uploaded in batches rather than continuously sent through a kilometer-long CAN bus.

Better data choices

- CAN at perhaps 10–50 kbit/s for simple sensor data;
- RS-485 with an addressed protocol;
- Ethernet over fiber for high-data instruments;
- Sea-Bird inductive telemetry for low-rate mooring instruments;
- Bristlemouth or another marine two-wire power/data architecture.

5. Is 100 VDC at 1 amp adequate?

That provides:

$$100\ \mathrm{V} \times 1\ \mathrm{A} = 100\ \mathrm{W}.$$

One hundred watts may be adequate for several low-duty sensors, but possibly not for all of the following operating simultaneously:

- pumped pH/CTD systems;
- several optical sensors;
- nitrate analyzers;
- particle cameras and lights;
- water-sampler motors;
- sediment-trap carousel motors;
- subsea computers and data links.

The cable voltage loss also matters. For example, with 2.5 mm² copper conductors and a 1,000-m depth, the round-trip conductor length is approximately 2,000 m:

$$R \approx \frac{0.0175 \times 2{,}000}{2.5} \approx 14\ \Omega.$$

At 1 amp, that produces approximately:

$$14\ \mathrm{V}$$

of voltage drop and 14 W of cable heating.

A workable system might therefore use:

- 100–300 VDC on the trunk;
- isolated DC/DC converters at each instrument node;
- local battery buffering for motors and camera lights;
- current limiting and individually switchable node power;
- insulation monitoring and ground-fault detection.

Higher voltage reduces cable losses but increases safety, insulation and connector requirements.

6. Do not install connector ports every 10 m

A 1,000-m cable with a connector every 10 m would have approximately **100 subsea breakout points**.

Each breakout adds:

- sealing surfaces;
- penetrations through the cable jacket;
- mechanical stress concentrations;
- corrosion exposure;
- possible electrical leakage;
- assembly and testing cost.

Yet only perhaps six to ten depths will actually be instrumented.

I would use molded breakouts only at the planned instrument locations:

- 3 m;
- 10 m;
- 30 m;
- 100 m;
- 300 m;
- 1,000 m;
- perhaps several spare positions.

Alternatively, use clamp-on inductive nodes that require no direct cable penetration. Sea-Bird specifically promotes inductive telemetry as a way to eliminate numerous direct electrical breakouts on mooring lines.

7. “Bolted to the line” should mean standardized quick-release collars

Ordinary stainless-steel bolts are likely to become problematic after months in seawater because of:

- corrosion and galling;
- biofouling;
- sediment and salt deposits;
- inconsistent orientation;
- dropped fasteners;
- difficulty aligning tools on a moving ship.

Each module should instead have a standardized collar with:

- two hinged halves;

- captive fasteners;
- alignment keys;
- one defined electrical pigtail location;
- a mechanical safety latch;
- lifting handles;
- RFID or machine-readable identification;
- a guide feature for robotic handling.

The best mechanism might resemble a hinged split clamp with two captive quarter-turn fasteners. The robot would never handle loose nuts, washers or bolts.

8. Shipboard recovery

The ship should recover the combined line through an A-frame or stern handling system.

A workable sequence would be:

1. Capture the platform or recovery pennant.
2. Connect the structural line to a traction winch.
3. Disconnect surface-platform electronics.
4. Bring the line aboard under constant tension.
5. Pause when an instrument collar reaches the service station.
6. Clamp the line above and below the instrument.
7. Disconnect its electrical pigtail.
8. release the instrument collar;
9. transfer the module into a carousel fixture.
10. Continue hauling the line.

A load-bearing traction winch and a lower-tension storage spool are preferable to asking a simple drum to both handle the load and store the line. WHOI uses this general traction-winch-plus-spooler arrangement for long mooring wires and ropes.

The ship should have a way to stop and mechanically secure the line at each instrument depth. The robot should not be expected to manipulate a module while the line is moving or carrying uncontrolled tension.

9. Carousel and industrial robot

The robot concept makes sense **inside a controlled service cell**.

Once the instrument is secured in a repeatable carousel position, a robot could:

- read the module identifier;

- unscrew or unlock sediment-trap cups;
- remove filled sample containers;
- install capped replacement containers;
- remove water-sample bottles or bags;
- place samples into temperature-controlled storage;
- connect the instrument to a calibration and data-download station;
- inspect seals with machine vision;
- replace batteries or reagent cartridges;
- perform leak and communications tests.

What would be difficult

A robot is less well suited to:

- grabbing a wet instrument swinging freely from the line;
- working on heavily fouled hardware;
- untangling lines;
- handling damaged connectors;
- recognizing unexpected biological growth;
- manipulating arbitrary bolts in heavy ship motion.

For the first generation, I would use:

- human technicians for line handling and module removal;
- a single six-axis arm or gantry robot for repetitive bottle handling;
- human fallback for anomalies.

A multiple-arm robotic system would probably add cost and development risk without much benefit initially.

10. Sediment trap and sampler handling

Sediment traps can use rotating sealed cups. When recovered, the carousel should be locked before the instrument is brought aboard so material is not redistributed.

The service system must track:

- cup number;
- collection start and stop time;
- depth;
- platform position;
- preservatives;
- temperature;
- chain of custody.

Water samples are more complicated because different analyses require different containers and preservation:

- DIC and alkalinity usually need gas-tight bottles;
- dissolved iron requires trace-metal-clean materials;
- nutrients may need filtration or freezing;
- methane and N_2O require gas-tight handling;
- DNA samples require filtration and preservation;
- thorium requires relatively large water volumes and laboratory processing.

One universal 48-bottle sampler may not produce optimal samples for every analysis. Several specialized sample modules may be necessary.

11. The drifting line will not remain vertical

Even with a heavy bottom weight, currents change with depth. The surface platform may move east while water at 1,000 m moves west.

The cable will form a catenary, so a sensor attached 300 m along the line may actually be only 220–280 m below the surface.

Every instrument node should therefore contain:

- a pressure sensor;
- tilt sensor;
- possibly an accelerometer;
- local current measurement at selected depths.

The system should report measurements by **actual pressure-derived depth**, not by the nominal distance along the line.

A drogue or sea anchor near the mixed-layer depth could help the platform follow the fertilized water rather than simply follow the wind.

12. Major operational risks

A platform that cannot retrieve its own 1,000-m line faces several risks:

- approaching ships or fishing activity;
- storms and excessive wave loading;
- fishing-gear entanglement;
- marine debris;
- cable or instrument damage;

- ice;
- loss of surface power;
- an eddy splitting or moving faster than the platform can follow.

The system should have:

- AIS;
- radar and cameras;
- redundant GPS and satellite communication;
- emergency acoustic releases;
- weak links;
- bottom and intermediate flotation;
- recovery beacons;
- redundant position reporting;
- a means of abandoning the deep line without losing the surface platform.

Recommended configuration

I would preserve your general idea but build it as follows:

Surface platform

- 6–10 m robust buoy or low-speed autonomous vessel;
- 3–6 kW solar array;
- 50–100 kWh battery;
- Starlink used intermittently;
- always-on Iridium backup;
- GPS, AIS, radar, cameras and weather sensors;
- drogue at 15–30 m.

Vertical line

- jacketed steel wire rope or synthetic strength line;
- no kilometer-long chain;
- short bottom chain or streamlined depressor weight;
- subsurface flotation to reduce wave loading.

Electrical architecture

Either:

- integrated electromechanical cable with at least four conductors and preferably fiber;

or:

- battery-powered nodes with Sea-Bird inductive telemetry.

For a first-generation system, I favor **battery-powered inductive nodes** for ordinary sensors and separate local batteries for high-power samplers and traps.

Recovery

- one primary traction winch;
- a storage drum/spooler;
- no separately controlled free cable winch;
- fixed deck service station;
- standardized quick-release instrument collars.

Automation

- humans handle the tensioned line and remove modules;
- one robot handles standardized bottles and trap cups inside a protected work cell;
- full robotic line handling only after the system has accumulated substantial operational experience.

Verdict

The concept is sound as a research platform, but I would describe the technically credible version as:

A drifting surface observatory supporting a single recoverable instrumented mooring line, with modular sensor collars, low-rate real-time telemetry, autonomous sample collectors and semi-automated shipboard servicing.

The largest changes are eliminating the full-length chain, combining the structural and communications recovery paths, replacing three-conductor CAN with a proper power/data architecture, and keeping the robot away from the moving load-bearing line.

Accurate Temperature Measurements

Prompt to AI: There is deep sea (0 to 350meters) water measuring device called “Deep SeapHOx V2.” They say it can measure temperature accurate to +-0.002C between -5C and 35C. How do they do this? It seems difficult to measure a temperature to this accuracy. One can read about this device at “https://www.seabird.com/products/deep-seaphox-v2-ph-sensor” and the datasheet can be accessed at “https://www.ma2life.org/g/film/Deep_SeapHOx_V2.pdf”

Measurement Range	
Conductivity	0 to 7 S/m (0 to 70 mS/cm)
Temperature	-5 to 45 °C
Pressure	0 to 350 / 2000 m (meters of deployment depth capability)
Dissolved Oxygen	120% of surface saturation in all natural waters (fresh and salt)
pH	6.5 - 9.0 pH
Accuracy	
Conductivity	± 0.0003 S/m (0.003 mS/cm)
Temperature	± 0.002 °C (-5 to to 35 °C); ± 0.01 °C (35 °C to 45 °C)
Pressure	± 0.1% of full scale range
Dissolved Oxygen	larger of ± 3 µmol/kg (0.07 ml/L, 0.1 mg/L) or ± 2%
pH	± 0.05 pH
Typical Stability	
Conductivity	0.0003 S/m (0.003 mS/cm) per month
Temperature	0.0002 °C per month
Pressure	0.05% of full scale range per year
Dissolved Oxygen	sample-based drift < 1 µmol/kg/100,000 samples (20°C)
pH	0.003 pH/month

Response From AI:

Yes, **±0.002°C—two thousandths of a degree—is achievable**, although it requires careful sensor construction, calibration, and electronics. The Deep SeapHOx V2 obtains its temperature measurement from the integrated **SBE 37 MicroCAT CTD**, not from the pH sensor itself. Sea-Bird specifies an “aged and pressure-protected thermistor,” temperature resolution of 0.0001°C, typical stability of 0.0002°C per month, and field accuracy of ±0.002°C from −5°C to 35°C.

One small correction: the complete Deep SeapHOx V2 is rated to **2,000 m**. The optional pressure sensor can be ordered with a 350-m or 2,000-m range.

1. It measures electrical resistance, not temperature directly

The temperature-sensitive component is a **thermistor**—a resistor whose resistance changes sharply with temperature.

Thermistors are much more sensitive than ordinary platinum resistance thermometers over this temperature range. NIST notes that a typical thermistor changes by approximately **4% per degree Celsius**, compared with roughly 0.4% per degree for a platinum resistance thermometer. Thermistors can consequently support calibration uncertainties near one millikelvin over a moderate temperature range.

As an illustrative example, suppose the thermistor has a resistance of 10,000 Ω:

- change per 1°C: about 400 Ω;
- change per 0.002°C: about 0.8 Ω;
- change per 0.0001°C: about 0.04 Ω.

Measuring a fraction of an ohm out of 10,000 Ω is demanding, but well within the capability of precision bridge circuits and modern analog-to-digital electronics.

The instrument does not assume that every thermistor has exactly the same resistance curve. Each sensor is calibrated, and calibration coefficients convert its measured electrical response into temperature.

2. The thermistor is specially prepared for stability

Ordinary inexpensive thermistors can drift after manufacture because of changes in the ceramic material, packaging stresses, moisture, or repeated temperature cycling.

Sea-Bird describes its sensor as:

- **aged**, meaning that it has been thermally conditioned so the largest early-life changes occur before calibration;
- **pressure protected**, reducing deformation and pressure-induced changes in the thermistor and its housing;
- designed for long-term ocean deployment.

The Deep SeapHOx datasheet reports typical temperature drift of only:

$$0.0002^{\circ}\mathrm{C/month}.$$

That would be approximately:

$$0.0024^{\circ}\mathrm{C/year}$$

if the drift continued linearly. The stated ±0.002°C accuracy therefore generally depends on appropriate calibration intervals and deployment practices.

3. Each instrument is calibrated in a highly stable bath

The key to absolute accuracy is not merely building a sensitive sensor. The manufacturer must compare it against a more accurate reference thermometer at a series of known temperatures.

The usual process is approximately:

1. Place the Sea-Bird sensor and a calibrated reference thermometer in a well-mixed liquid bath.
2. Stabilize the bath at several temperatures covering the intended range.
3. Wait for both sensors to reach thermal equilibrium.
4. Record the thermistor's raw electrical output and the reference temperature.
5. Fit calibration coefficients that translate the raw reading into temperature.
6. Store those coefficients with the instrument.

Sea-Bird states that its temperature sensors are individually calibrated in specialized calibration baths; other Sea-Bird temperature products explicitly use multipoint calibrations.

The reference thermometer can itself be traceable to the **International Temperature Scale of 1990, or ITS-90**. NIST realizes ITS-90 using standard platinum resistance thermometers and highly reproducible fixed-temperature points. These national standards operate at uncertainties far smaller than 0.002°C, so they can be used to calibrate an oceanographic thermistor to the required level.

4. Precision electronics measure very small resistance changes

The thermistor is placed in a precision electrical measurement circuit. Although Sea-Bird does not publish the complete Deep SeapHOx/SBE 37 circuit design on the product page, the important engineering elements are typically:

- a stable excitation or reference;
- precision low-temperature-coefficient resistors;
- a bridge, ratio, frequency, or high-resolution analog-to-digital measurement;
- averaging to reduce random electronic noise;
- calibration coefficients specific to that particular thermistor;
- correction for nonlinear thermistor response.

A ratio measurement is advantageous because the answer depends largely on the thermistor resistance relative to a stable reference resistor. Small variations in supply voltage can then cancel out.

Sea-Bird describes a related high-accuracy oceanographic temperature sensor, the SBE 3, as using a glass-coated thermistor in a thin pressure-protected tube, incorporated into an oscillator circuit whose frequency depends on thermistor resistance. It is individually bath-calibrated and specified to

±0.001°C. This is not necessarily the identical circuit used in the SBE 37, but it demonstrates the measurement technology Sea-Bird uses to obtain millikelvin-level performance.

5. Accuracy is not the same as resolution

The datasheet gives:

- **resolution:** 0.0001°C;
- **accuracy:** ±0.002°C;
- **typical stability:** 0.0002°C per month.

These mean different things.

Resolution: 0.0001°C

The electronics can display or distinguish changes this small under favorable conditions. It does not mean the displayed value is correct to 0.0001°C.

For example, it may report:

$$4.1726^\circ\mathrm{C}$$

but the true temperature could be between approximately:

$$4.1706^\circ\mathrm{C} \text{ and } 4.1746^\circ\mathrm{C}$$

under the ±0.002°C specification.

Accuracy: ±0.002°C

This is the manufacturer's expected maximum difference between the measured value and the reference value under the stated field conditions.

Stability: 0.0002°C/month typical

This describes how slowly the calibration normally changes with time. "Typical" is not necessarily a guaranteed worst-case limit.

Sea-Bird specifically labels these as **field specifications**, saying they represent expected instrument performance in field deployment rather than ideal laboratory-only performance.

6. The water itself may not have one temperature to ±0.002°C

Even a perfectly calibrated sensor does not remove environmental complications.

In the ocean, temperature can change because of:

- turbulent mixing;
- internal waves;
- vertical temperature gradients;
- movement of the instrument;
- solar heating near the surface;
- warm electronics or a vessel nearby;
- thermal lag between the water and the thermistor.

Suppose the temperature gradient is:

$$0.05^\circ\mathrm{C/m}.$$

A vertical displacement of only 4 cm produces an actual temperature change of:

$$0.05 \times 0.04 = 0.002^\circ\mathrm{C}.$$

Thus, two accurate instruments separated vertically by a few centimeters can legitimately disagree by 0.002°C because they are measuring different water.

The Deep SeapHOx uses a pumped flow path so that pH, conductivity and oxygen measurements are made on correlated water samples. The pump also helps create repeatable water flow and response conditions.

7. Pressure is another engineering problem

At 350 m, the instrument experiences roughly 35 atmospheres of additional pressure; at 2,000 m, roughly 200 atmospheres.

Pressure could:

- compress the thermistor package;
- strain electrical connections;
- alter sensor dimensions;
- change heat transfer;
- shift resistance slightly.

Sea-Bird addresses this with the pressure-protected thermistor and titanium deep-ocean housing. The published ±0.002°C value is presented as a field specification for the integrated instrument, rather than merely the performance of an exposed thermistor on a laboratory bench.

8. Is ±0.002°C believable?

Yes. It is believable because:

1. Thermistors provide a large electrical change per degree.
2. Precision electronics can resolve resistance changes of tens of parts per million.
3. Each sensor is individually calibrated against a better reference thermometer.
4. The thermistor is aged to reduce long-term drift.
5. It is protected from high-pressure deformation.
6. The system uses controlled water flow and antifouling provisions.
7. National temperature standards are substantially more accurate than the instrument being calibrated.

The difficult part is not obtaining one accurate reading in a laboratory. The difficult part is maintaining that accuracy after months under pressure, with biofouling, thermal cycling, cable strain, and electronic aging.

How I would verify it for your OIF monitoring system

Before deployment, I would place every Deep SeapHOx unit in the same well-mixed calibration bath beside:

- one high-grade reference platinum thermometer or Sea-Bird reference thermometer;
- at least one second Deep SeapHOx;
- several temperature setpoints, perhaps 0°C, 5°C, 10°C, 20°C, and 30°C.

Then:

- record for at least 30–60 minutes at each stable temperature;
- calculate offset, noise and response time;
- repeat the bath test after recovery;
- compare pre- and post-deployment calibration.

For fixed-depth OIF monitoring, **relative agreement among sensors** may be as important as absolute accuracy. Even if every sensor has a common offset of 0.0015°C, the array can still measure temperature changes and vertical gradients very well, provided the offsets remain stable.

Cable Breakouts at Fixed Depts

Prompt to AI: You referred to an instrument cable dangling from a floating platform via a heave isolation float, and instrument collars at fixed locations for monitoring stations. At each station, you can have a combination of water sampling bottles, sediment traps, and Realtime monitoring devices. The instrument cable would include 4 conductors (e.g. 100VDC power, COM and CANBus High/Low), and be strong enough to carry the loads (e.g. 3mm diameter steel cable). And you would need instrument collars at fixed locations so that each station could attach to the cable. What do these instrument collars look like that attach to internal conductors (e.g. 4 wires)? Are there manufactures of these? What do they look like?

Response From AI:

Yes, this kind of “instrument collar” exists in several forms, but the important point is:

A clamp-on collar normally does not tap into internal conductors inside the cable.
If you need power and CAN data, the electrical connection is usually made through **factory-molded breakouts**, **wet-mate/dry-mate subsea connectors**, or an **inductive modem clamp**. The mechanical collar and the electrical connector are usually separate design elements.

Three practical collar styles

1. Mechanical clamp collar only

This is the simplest version. It is a split collar that clamps around the mooring cable or wire rope.

It looks like two half-shells bolted around the cable:

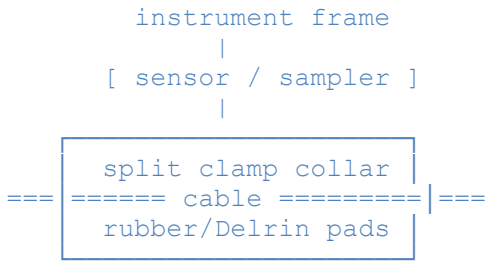

It provides:

- a fixed mechanical attachment point;
- anti-slip grip;
- a mounting bracket for a sensor, sediment trap, or water sampler;
- strain relief for a short electrical pigtail.

It does **not** itself provide electrical access to conductors inside the main cable.

Materials would typically be:

- titanium, 316 stainless, anodized aluminum, or Delrin/UHMWPE;
- rubber or polyurethane inserts to avoid damaging the cable jacket;
- captive fasteners so parts are not dropped at sea.

This style is very common in oceanographic moorings, but often custom-made for the exact cable diameter and instrument load.

2. Clamp collar plus nearby molded electrical breakout

For your 100 VDC + CAN architecture, this is the most realistic version.

The main cable is fabricated with molded "breakout" points at known depths. Each breakout has a short pigtail ending in an underwater connector. The instrument collar carries the mechanical load; the pigtail carries power/data.

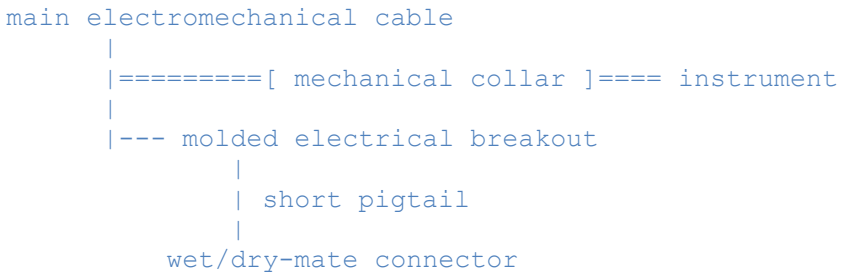

This is how I would design fixed-depth powered stations.

The breakout is not something you usually add later by drilling into the cable. It is made by the cable/connector manufacturer during fabrication using molded polyurethane or rubber overmolding, pressure-rated splices, and strain relief.

Manufacturers in this space include:

- **MacArtney / SubConn** — underwater pluggable electrical connectors and polyurethane cable assemblies. SubConn connectors are widely used for oceanographic and subsea instruments. (macartney.com)
- **Teledyne Impulse** — dry-mate, wet-mate, and underwater-mateable connectors for subsea instrumentation and sensors. (teledynemarine.com)

- **Glenair** — underwater/subsea connectors and pressure-balanced oil-filled cable assemblies. (glenair.com)
- **Nortech, Meritec, Hydro Group, SEACON/TE Connectivity** — custom subsea cable assemblies and molded breakouts.

In this architecture, the collar is not the electrically clever part. The **factory-molded breakout harness** is.

3. Inductive modem clamp collar

This is the most oceanographically proven approach for low-rate real-time data.

Sea-Bird Scientific makes inductive modem systems where instruments clamp to a **plastic-jacketed mooring wire**. The mooring wire acts as the communications path, and the instrument couples to it magnetically/electrically without cutting into the cable. Sea-Bird says individual inductive modem instruments can be clamped along the mooring cable at any position, and the system can support many addressed instruments. (seabird.com)

The Sea-Bird **Inductive Cable Coupler** is literally a clamp that goes around the mooring cable and connects to the buoy electronics. It is intended for jacketed mooring wires grounded to seawater. (seabird.com)

This is attractive because:

- no cable penetrations are needed at every sensor depth;
- instruments can be moved up or down the line;
- many sensors can share one mooring wire;
- it avoids dozens of wet connectors.

But it has limitations:

- it is mainly for **low-rate data**, not high-power delivery;
- most instruments still need their own batteries;
- it will not power sediment traps, pumps, lights, or large samplers unless they have local batteries;
- it is not a high-bandwidth camera or CAN-power network.

What I would not do

I would not make collars that “bite” into the cable and contact the internal four conductors. That is common in land wiring, but a bad idea underwater.

Problems include:

- seawater leakage into the cable;
- corrosion and electrolysis;
- insulation damage;
- unreliable contact resistance;
- pressure cycling;
- fatigue at the tap point;
- difficult testing;
- one failed tap can flood the entire cable.

For subsea work, connections are usually **molded, potted, pressure-tested, and strain-relieved** before deployment.

What the collar might physically look like

A practical powered station might look like this:

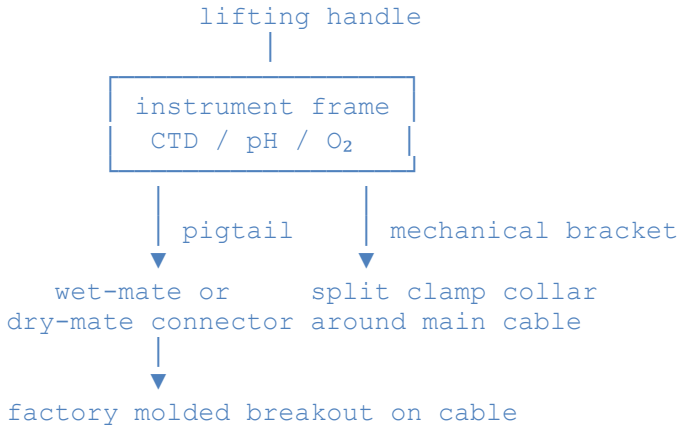

The mechanical collar should have:

- hinged split clamp;
- captive bolts or quarter-turn latches;
- nonmetallic inserts sized to the cable jacket;
- keyed stop so the module cannot slide;
- secondary safety lanyard;
- strain relief for the electrical pigtail;
- sacrificial anode if using aluminum or stainless;
- alignment features for robotic or semi-robotic servicing.

For sediment traps and water samplers, the collar may be more like a **clamped frame** than a small ring. The frame carries the trap or sampler and transfers load into the mooring line without crushing the electrical cable.

For your 4-wire cable idea

A four-wire cable could be:

1. +100 VDC
2. DC return / common
3. CAN_H
4. CAN_L

That is the minimum for standard CAN, because CAN uses a differential pair. In practice I would prefer:

- +100 or +300 VDC;
- power return;
- CAN_H;
- CAN_L;
- shield/drain;
- perhaps spare pair or fiber.

At 1,000 m, CAN should run slowly, and each node should have:

- local fuse or electronic breaker;
- isolated DC/DC converter;
- surge protection;
- galvanic isolation;
- watchdog power switch;
- pressure-rated housing;
- local data logging in case the bus fails.

High-data instruments, such as particle cameras, should store data locally or use Ethernet/fiber. CAN is good for commands and low-rate measurements, not streaming images.

Best architecture for a first prototype

For a first OIF drifting system, I would choose one of these two designs:

Conservative, proven design

- Plastic-jacketed steel mooring wire.
- Battery-powered instruments.
- Sea-Bird-style inductive modem communications.
- Mechanical collars for sensors.
- Sediment traps and samplers with their own batteries.
- No powered breakouts along the cable.

This is lower risk.

Powered advanced design

- Custom electromechanical cable.
- Factory-molded breakouts only at planned depths: 3, 10, 30, 100, 300, 1,000 m.
- SubConn/Teledyne/Glenair-style underwater connectors.
- Mechanical collars located adjacent to each breakout.
- Local power conversion and protection at every node.
- Local batteries for high-peak loads.

This is more capable, but more expensive and requires a custom subsea cable vendor.

Short answer

Manufacturers do make the relevant pieces, but usually not as a single generic “collar that taps four internal wires.” What you would buy or specify is:

- **mechanical clamp collars** for the mooring line;
- **factory-molded cable breakouts** at fixed depths;
- **SubConn / Teledyne / Glenair / SEACON-style connectors** for pigtails;
- or **Sea-Bird inductive modem clamps** if you want low-rate data without penetrating the cable.

For an engineering prototype, I would start with **battery-powered inductive nodes**. For a later powered system, I would order a **custom electromechanical cable with molded breakouts**, and let the collars remain purely mechanical.

Cable Connectors

Prompt to AI: Show me examples of factory-molded breakouts and wet-mate/dry-mate subsea connectors.

Response From AI:

Yes. Here are the main kinds you would actually see in an oceanographic system.

1. Factory-molded breakout / molded cable harness

A **factory-molded breakout** is a custom subsea cable assembly where one main cable branches into several pigtails. The junction is overmolded with polyurethane, rubber, or similar material so seawater cannot enter.

It looks like this:

```
main cable from surface
==============================●==============================
                               │
                               ├── short pigtail → connector → instrument at 30 m
                               ├── short pigtail → connector → instrument at 100 m
                               └── short pigtail → connector → instrument at 300 m
```

The black molded “blob” is not just strain relief. It is the waterproof pressure-rated junction where the internal conductors are spliced, potted, sealed, and mechanically protected.

Vendors that make this kind of thing include **MacArtney/SubConn**, **Teledyne Impulse**, **Glenair**, **SEACON/TE Connectivity**, Hydro Group and similar subsea cable-assembly shops. MacArtney explicitly offers SubConn underwater pluggable electrical connectors plus molding, production, and testing capabilities, and Teledyne Impulse describes molded cable assemblies for waterproof cable protection and subsea cable integrity.

For your drifting platform, I would not put a breakout every 10 m. I would order breakouts only at actual instrument stations, such as 3, 10, 30, 100, 300, and 1,000 m.

2. Dry-mate connector

A **dry-mate** connector is plugged together before deployment, while dry on deck. It is then submerged already mated.

It is suitable when:

- the instrument is installed before the mooring is deployed;
- no diver/ROV needs to plug it in underwater;
- you recover the full system before unplugging it.

This is the cheaper and simpler choice for your system if a research ship recovers the line and services the modules on deck.

Example form:

SubConn circular connectors are a common oceanographic example. Their circular series supports mixed signal/power configurations, 1–25 contacts, 600 V, and 10 A per contact, depending on connector and cable configuration.

3. Wet-mate / wet-pluggable connector

A **wet-mate** connector can be plugged together when wet. Some are only “wet-pluggable on deck,” while more expensive true wet-mate subsea connectors can be mated underwater by a diver or ROV.

This distinction matters. Sea-Bird says its wet-pluggable connectors can be mated in wet conditions without drying the pins, but **must not be mated or unmated while submerged**. That is different from a true ROV-mateable subsea connector.

True subsea wet-mate connectors are used when:

- a module must be replaced underwater;
- an ROV connects a cable to a seafloor instrument;
- subsea power/data hubs are assembled in place.

They are much more expensive and mechanically complex than ordinary dry-mate connectors. SEACON/TE's ALL-WET range, for example, includes configurations from 2 to 54 contacts, with current ratings up to 50 A depending on cable and a mated pressure rating up to 20,000 psi.

For your drifting mooring, true wet-mate connectors are probably unnecessary unless you want ROV service while the system remains in the water.

4. Bulkhead connector

A **bulkhead connector** passes through the wall of an underwater pressure housing.

Example:

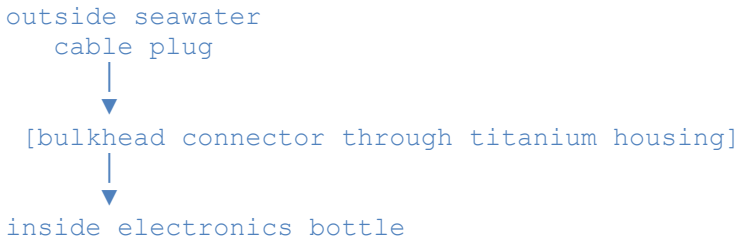

This is what you would use on each instrument module. The cable breakout pigtail plugs into the module's bulkhead connector. Inside the module, power goes to DC/DC converters and data goes to the CAN/RS-485/Ethernet electronics.

5. Pigtail cable assembly

A **pigtail** is a short cable with a subsea connector on one end and either another connector or bare conductors on the other.

Example:

These are very common. A Norwegian Subsea example describes a subsea pigtail assembly using a SubConn 8-pin straight plug to connect to an instrument.

What I would specify for your system

For a first powered drifting OIF monitoring line:

Item	Recommendation

Item	Recommendation
Main cable	Custom electromechanical mooring cable with strength member + conductors
Breakouts	Factory-molded breakouts only at actual stations
Connector type	Dry-mate underwater connectors for deck servicing
Contacts	At least 4: +100 VDC, return, CAN_H, CAN_L; preferably 6–8 with shield/spares
Mechanical attachment	Separate clamp collar carries instrument load
Electrical attachment	Short pigtail from molded breakout to module connector
High-data sensors	Local storage or fiber/Ethernet, not CAN
Underwater ROV service	Avoid initially; true wet-mate only if needed

The physical station would look like this:

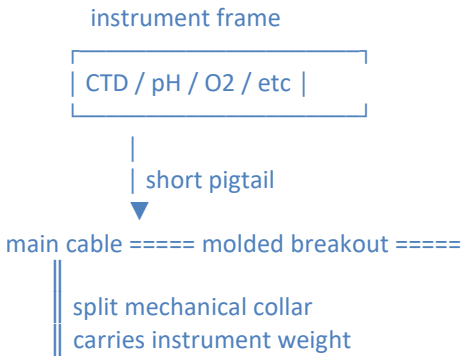

The key design rule is:

The collar holds the instrument mechanically; the molded breakout provides power and data electrically. Do not make the collar pierce the cable to contact internal wires.

Cable Collars

Prompt to AI: Show me an example of mechanical collar.

Response From AI:

Yes. A **mechanical collar** is basically a split clamp that attaches an instrument to a mooring wire/rope/cable without cutting into it.

Here are real-world examples:

Example 1: quick-release oceanographic instrument clamp

The first image shows a **Quick-Clamp** style oceanographic clamp. It wraps around a mooring wire and lets an instrument be attached or removed quickly. It was designed for attaching instruments to steel-wire moorings and uses a quick locking/release mechanism rather than ordinary loose bolts.

Conceptually:

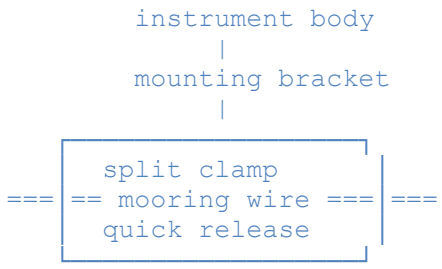

This is the kind of part you would want at each fixed-depth station.

Example 2: clamps holding an instrument to a cable

The second image shows a NOAA PMEL MAPR instrument attached to a cable with **two metal clamp bands**. This is simpler than the quick-release clamp, but it shows the same basic idea: the instrument is mechanically secured to the vertical line while the cable continues past it.

Commercial examples

Companies make these in different forms:

Example	What it does
RBR mooring clamps	Acetal clamps with titanium bolts for attaching RBR loggers to mooring lines; the mooring hole can be drilled for different line sizes.
NexSens instrument mooring clamp	Clamp for attaching multiparameter sondes and water-quality sensors along a mooring line.
Sea-Bird inductive modem clamps	Clamp around a jacketed mooring wire for data communication without a direct electrical connector. Sea-Bird's UIMM is cable-connected to an instrument and then clamped to the mooring wire.

What I would design for your OIF platform

For your drifting platform, the collar would probably look like a **hinged split clamp with an instrument frame**:

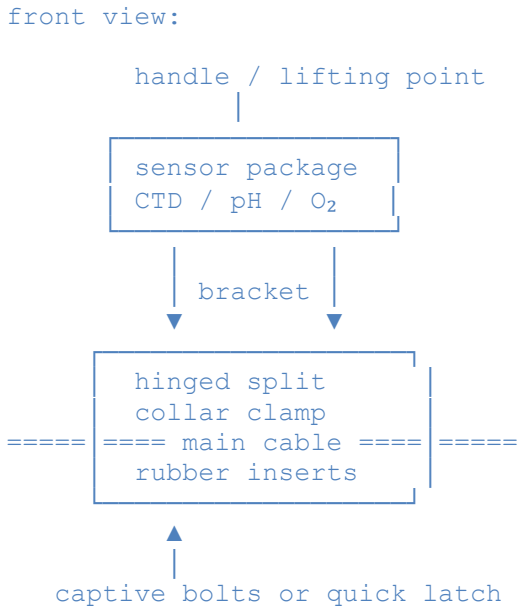

For a powered station, I would keep the functions separate:

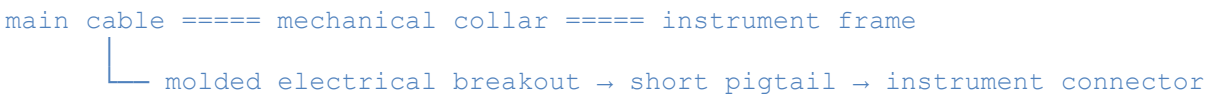

So the **collar carries the mechanical load**, while a **factory-molded breakout** provides power and data. You generally do not want the collar itself to pierce the cable and touch internal wires.

Cable Molded Breakouts

Prompt to AI: Show me pictures of factory-molded breakouts.

Response From AI:

Yes — here are a few **manufacturer examples that show factory-molded breakouts / harnesses**.

1. Teledyne Impulse — technical manual

This is probably the clearest source. Their manual explicitly lists **"Custom Breakouts"** and a section on **"Breakouts, Splices, T-Molds."** That is exactly the category you're asking about.
【turn834455view0†L5-L9】
【turn834455view0†L16-L17】
【turn834455view0†L73-L74】

- Technical manual:
  https://www.teledynemarine.com/en-us/support/SiteAssets/Impulse%20Technical%20Manual%20Rev%202016-A.pdf

2. Teledyne Marine / PDM — encapsulation and molding

This is Teledyne's page for **encapsulation and molding**, i.e. the process used to create molded cable breakouts and molded harnesses.【turn834455view1†L10-L16】

- Page:
  https://www.teledynemarine.com/brands/pdm/molding-and-encapsulation

3. MacArtney / ODI — subsea jumpers, harnesses, and distribution

MacArtney's ODI section includes **Subsea Jumpers, Harnesses, and Distribution**, which is the product family that typically includes molded subsea harnesses and breakout assemblies.【turn834455view2†L118-L128】

- Page:
  https://www.macartney.com/connectivity/odi/subsea-jumpers-harnesses-and-distribution/

4. MacArtney / SubConn — underwater connector ecosystem

This page is useful because it shows the connector ecosystem that normally mates to a molded breakout: SubConn circular, power, data, penetrators, polyurethane cables, etc.【turn834455view2†L44-L57】【turn834455view2†L173-L185】

- Page: https://www.macartney.com/connectivity/subconn/

What a factory-molded breakout typically looks like

Visually, it is usually:

- one **main trunk cable**;
- a **bulged molded polyurethane or neoprene body**;
- one or more **short branch pigtails** coming out of that molded body;
- each pigtail ending in a subsea connector.

Conceptually:

```
main cable ====================[ molded breakout ]====================
                                        |
                                        |---- pigtail to sensor A
                                        |
                                        |---- pigtail to sensor B
                                        |
                                        |---- pigtail to sensor C
```

The molded part is the thick waterproof junction where the internal conductors are spliced and strain-relieved.

Closest visual search terms

If you want to search images yourself, the best phrases are:

- **subsea molded cable breakout**
- **subsea T-mold**
- **subsea harness overmold**
- **polyurethane molded cable breakout**
- **subsea flying lead harness**

If you want, I can next do one of two things:

1. **curate 6–10 direct picture links** from manufacturers, or
2. **draw a labeled sketch** of what a molded breakout would look like on your drifting OIF mooring line.